


### LAND CORNER RECORD

T. 7 N, R. 5 E, W.M. County SKAMIANIA  
Segregated Surveys: Corner Code No. R-7  
Name: SOUTH 1/4 CORNER SECTION 20 Corner No.: 5/4  
DLC, HES, Tract, Mining Claim, Indian Allotment, Federal Reserve, Townsite.



1. History of Corner Establishment and Subsequent Restoration:  
ORIGINALLY SET BY GOVERNMENT LAND OFFICE SURVEY  
RESTORATION BY WASHINGTON DNR 1970


2. Description of Evidence Found:  
DNR 4x4 CONCRETE MONUMENT WITH A BRASS CAP MARKED

36" FIR S40°E 2.54' FACE GROWN OVER USFS 543 SIGN LOCATION POSTER  
13" FIR (DOWN) N11°E 13.25' DISABLE SCRIBB STATE BT TAG USFS 543 SIGN

TNR 252  
SC 4  
4520-23  
COP 5292  
1970

3. Describe Monument, Accessories and Corollary Data to Perpetuate this Corner Location. Diagram corner and indicate meridian and reference to map of record. Surveyor's Field Book No. 161-2 Page No. 14 Date of work 11-3-81

SCRIBED 11/3/81 BT



USFS 543/544 SIGNS ON ALL BT'S  
PAINTED RED BAND AROUND ALL BT'S

MEASUREMENT TAKEN HORIZ FROM MONUMENT TO BRASS BURIED WASHER 15.652' MEASURED IN THE TAIL CURVE OF THE NEWLY FORMED 'S'



Washington Plane Coordinates: \_\_\_\_\_ Zone, Y \_\_\_\_\_, X \_\_\_\_\_  
Order Accuracy Derived \_\_\_\_\_

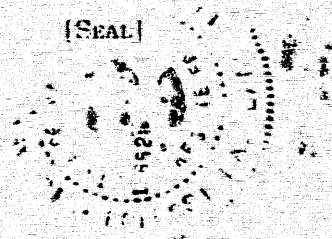
Pin Pointed on Photo No. \_\_\_\_\_ Date \_\_\_\_\_ Located at \_\_\_\_\_

#### SURVEYOR'S CERTIFICATE

This corner record correctly represents work performed by me or under my direction in compliance with the provisions of Chapter 50, Laws of 1973. Date July 29, 1982

Signature Michael G. Hobbs Certificate No. LS 15652

[SEAL]



#### AUDITOR'S CERTIFICATE

Filed for record this 30th day of JULY 1982 at 1:20 PM. In Book 715 of MONUMENTS at page 29 at the request of

MICHAEL G. HOBBS

J.M. Olson by A. Newi  
County Auditor