

94315


LAND CORNER RECORD

Cowlitz

County Corner Code No. E-21

T. 8 N, R. 4 E W.M. Segregated Surveys:

Name: NORTH EAST CORNER SECTION 11 Corner No.: D.L.C. HES, Tract, Mining Claim, Indian Allotment, Federal Reserve, Townsite



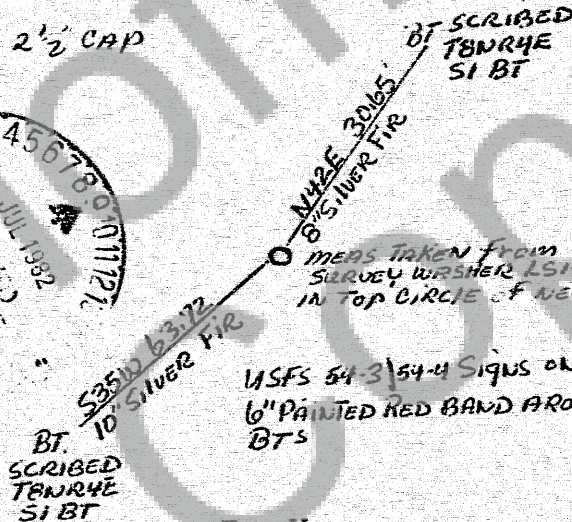

1. History of Corner Establishment and Subsequent Restoration: ORIGINALLY SET BY GOVERNMENT LAND OFFICE SURVEY RESET BY WEYERHAUSER 1973

2. Description of Evidence Found: 5/8" REBAR WEY CO. PLASTIC CAP N81°E 0.80' FROM CORNER LOCATION 30" SILVER FIR N80°E 5.94' VISIBLE SCRIBE - USFS 54-3 SIGN, LOCATION POSTER WEY CO. TAG - PK NAIL 20" SILVER FIR S68E 47.20' FACE GROWN OVER - USFS 54-3 SIGN - WEY CO. TAG - PK NAIL (RECORD 566E 52 80) 57" SILVER FIR STUMP N66°W 53.54' CUT BELOW SCRIBE - WEY CO. TAG PK NAIL (RECORD 40" WHITE FIR S85W 49.50)

3. Describe Monument, Accessories and Corollary Data to Perpetuate this Corner: Location Diagram corner and indicate meridian and reference to map of record. Surveyor's Field Book No. 169-1 Page No. 3 Date of work 6-30-82

SET 2 1/2 X 30 Alum pipe with 2 1/2" CAP MARKED

T8NR4E S2/S1 S11/S12 1982 LS15652



MEAS TAKEN FROM MON. TO BRASS SURVEY WRENCH LS15652 NAMED IN TOP CIRCLE OF NEWLY SCRIBED

USFS 54-3/54-4 SIGNS ON ALL BT'S 6" PAINTED RED BAND AROUND ALL BT'S

Washington Plane Coordinates: Zone, Y, X Order Accuracy. Derived From: Pin Pointed on Photo No. Date Located at

SURVEYOR'S CERTIFICATE

[SEAL]

This corner record correctly represents work performed by me or under my direction in compliance with the provisions of Chapter 50, Laws of 1973. Date July 3, 1982

Signature: Michael G. [unclear] Certificate No. LS 15652

94315

AUDITOR'S CERTIFICATE

Filed for record this 9 day of July 1982 at 11 A M. in Book 8/4 of Monuments at page 3 at the request of Michael [unclear]

Signature: Gary M. [unclear] County Auditor