

LAND CORNER RECORD

Skamania County

T 7 N, R. 5E, W.M.

Corner Code No. A-5

Segregated Surveys:


Name: Northeast Corner Section 6

Corner No.:

DLC, HRS, Tract, Mining Claim, Jan Allotment, Federal Reserve, Townsite.

1 History of Corner Establishment and Subsequent Restoration:

Corner originally set by Government Land Office survey



2. Description of Evidence Found when digging hole for Mon. sd. assumed pointed end of original post.

- OBT 5 - 26" White Fir (GLO calls 14") 2° E 15.84' with face partially grown over and axe marks on face also has 3 blazes facing Cor.
- 13" White Fir (GLO calls 14") N58 1/4° E 47.19' with face grown over
- 22" White Fir stump broken off with visible scribe 54 1/2° W 7.26' the rest of the tree is lying S. of stump
- 28" White Fir N41° W 15.18' with face partially grown over and axe marks in face (Also sd. 54-3 signs with no marks on the OBT 5)


3. Describe Monument, Accessories and Corollary Data to Perpetuate this Corner Location. Diagram corner and indicate meridian and reference to map of record. Surveyor's Field Book No. 161-1 Page No. 22 date of work 6-22-82

Set: 2 1/2" O.D. Alum. pipe with 2 1/2" Alum. cap 24" in ground 6" visible in mound of stone marked: R5E

Placed: 54-3 signs facing Mon. & 54-4 signs on the backs of all BT 5 also painted faces & 6" orange band around BT 5

T8N
531   532
56   55
T7N 1982
LS15652

\*Note: Horizontal distance taken from Mon. to brass survey tag LS15652 nailed in top circle of newly scribed "B"



Registered  
Indexed  
Direct  
Recd


Washington Plane Coordinates: Zone, Y  
Order Accuracy. Derived From:

Pin Pointed on Photo No. Date Located at

SURVEYOR'S CERTIFICATE

This corner record correctly represents work performed by me or under my direction in compliance with the provisions of Chapter 50, Laws of 1973. Date June 25, 1982

Signature: Michael G. [unclear] Certificate No. LS15152



94277

AUDITOR'S CERTIFICATE

Filed for record this 1 day of July, 1982 at 11 A.M. In Book 7/5 of Memorials at page 25 at the request of

Shirley M. [unclear] County Auditor