

93077

INTERNATIONAL PAPER CO.

ENGINEERING OFFICE

P. O. BOX 67 - AMBOY, WASHINGTON 98601 - PHONE (206) 247-5411

LOCK 9/6 PA 74

LAND CORNER RECORD

Skamania

County

Z- 13

T. 9 N, R. 6E, W.M.

Segregated Surveys:

Corner Code No.

Name: Section Corner 33-34

Corner No.

DLC, HES, Tract, Mining Claim, Indian Allotment, Federal Reserve, Townsite.

1. History of Corner Establishment and Subsequent Restoration:

Corner established in 1903. Post and two BT's.


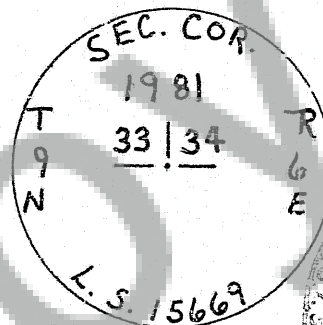
2. Description of Evidence Found:

Found 1" iron pipe and 10" "Larch" (Pacific silver fir) BT with visible scribe. BT is blown down. Could not find other BT. Origin of iron pipe is unknown.

3. Describe Monument, Accessories and Corollary Data to Perpetuate this Corner Location. Diagram corner and indicate meridian and reference to map of record. Surveyor's Field Book No. Page No.

Date of work 8/81

Set 2" x 30" galvanized iron pipe with brass cap stamped:



Re-referenced as follows:

16" Silver fir stump BRS East 26.2', scribed "RP S34".

36" Hemlock BRS N54W 47.5' scribed "RP S33".

Distances to nail, R's tagged.

Washington Plane Coordinates: N/A Zone, Y, X

Order Accuracy. Derived From:

Pin Pointed on Photo No. Date Located at

SURVEYOR'S CERTIFICATE


This corner record correctly represents work performed by me or under my direction in compliance with the provisions of Chapter 50, Laws of 1973. Date Sept 15, 1981

Signature

Frank M. Pumphrey

Certificate No.

L.S. 15669



93077

AUDITOR'S CERTIFICATE

Filed for record this 15th day of September, 1981 at 1:30 P.M. In Book 9/6 of Monument at page 4 at the request of John Hadler for International Paper Co.

Jed Messenger by B. Balwack
County Auditor Rep.

Form prescribed by Bureau of Surveys and Maps pursuant to the provisions of Section 5 (2), Chapter 50, Laws of 1973.

ROLL 091981C
MARRIAGE APPLICATIONS
DAILY RECORDINGS
BOARD OF COUNTY COMMISSIONERS