

98985

BOOK 14 PAGE 76

## AGREEMENT

DATED: September 12, 1984BETWEEN: WEYERHAEUSER COMPANY  
a Washington Corporation

WEYERHAEUSER

AND: UNITED STATES OF AMERICA  
Acting by and through the  
Forest Service, Department  
of Agriculture

UNITED STATES

WHEREAS, on the 20th day of June, 1977, the United States granted to Weyerhaeuser a Patent Number 46-77-0119, hereinafter called "Patent" which was recorded in the Records of the following counties of the State of Washington:

County	Recording Date	Aud. Number	Vol.	Page
1. Lewis	6/27/77	831893	143	303
2. Cowlitz	8/4/77	816786	848	537
3. Skamania	7/19/77	84458	73	46

WHEREAS, the parties desire to redesignate certain road numbers contained in Section 3 of reservations, page 2 and to more precisely locate the same roads as set forth in the patent identified above.

## NOW THEREFORE:

Paragraph 3 of section 3, page 2, designated "Road No. 820A" shall be designated "Road No. 820F."

Paragraph 4 of section 3, page 2, designated "Road No. 820F" shall be designated Road No. 820A and the precise location shall be as follows.

## Road No. 820A:

A strip of land 66 feet wide located in the north one-half section 16, T. 8 N., R. 4 E., W.M., lying 33 feet on each side of the following described centerline:

Beginning at Station 0+00 on Road 820A (8117680) which equals milepost 6.73 on Road 820 (8117) and is the beginning of a curve concave to the west having a radius of 220 feet;

thence northerly 221 feet along said curve through a central angle of 57°30' to the point of tangency;

thence North 14°30' East 171 feet along the tangent to the beginning of a curve concave to the east having a radius of 400 feet;

thence northerly 182 feet along said curve through a central angle of 26°00' to the point of tangency;


8259C/202A (2/84)

TRANSACTION EXCISE

1 MAR 8 1985

Shawna C. Foster

By \_\_\_\_\_



14 1500 577

- thence North  $40^{\circ}30'$  East 192 feet along the tangent to the beginning of a curve concave to the west having a radius of 700 feet;
- thence northerly 195 feet along said curve through a central angle of  $16^{\circ}00'$  to the point of tangency;
- thence North  $24^{\circ}30'$  East 54 feet along the tangent to the beginning of a curve concave to the east having a radius of 250 feet;
- thence northeasterly 92 feet along said curve through a central angle of  $21^{\circ}00'$  to the point of tangency;
- thence North  $45^{\circ}30'$  East 263 feet along the tangent;
- thence North  $49^{\circ}15'$  East 214 feet;
- thence North  $57^{\circ}15'$  East 204 feet along the tangent to the beginning of a curve concave to the south having a radius of 200 feet;
- thence northeasterly 363 feet along said curve through a central angle of  $104^{\circ}00'$  to the point of tangency;
- thence South  $18^{\circ}45'$  East 148 feet along the tangent to the beginning of a curve concave to the west having a radius of 100 feet;
- thence southwesterly 162 feet along said curve through a central angle of  $93^{\circ}00'$  to the point of tangency;
- thence South  $74^{\circ}15'$  West 14 feet along the tangent to the beginning of a curve concave to the east having a radius of 100 feet;
- thence southeasterly 197 feet along said curve through a central angle of  $113^{\circ}00'$  to the point of tangency;
- thence South  $38^{\circ}45'$  East 67 feet along the tangent to the beginning of a curve concave to the southwest having a radius of 175 feet;
- thence southeasterly 139 feet along said curve through a central angle of  $45^{\circ}30'$  to the point of tangency;
- thence South  $6^{\circ}45'$  West 87 feet along the tangent to the beginning of a curve concave to the east having a radius of 240 feet;
- thence southerly 73 feet along said curve through a central angle of  $17^{\circ}30'$  to the point of tangency;
- thence South  $10^{\circ}45'$  East 275 feet along the tangent;
- thence South  $17^{\circ}00'$  East 185 feet;
- thence South  $14^{\circ}30'$  East 204 feet along the tangent to the beginning of a curve concave to the northeast having a radius of 200 feet;

BOOK 11 PAGE 371

thence southeasterly 139 feet along said curve through a central angle of 39°15' to the point of tangency;

thence South 53°45' East 232 feet along the tangent to the beginning of a curve concave to the north having a radius of 300 feet;

thence northeasterly 283 feet along said curve through a central angle of 54°00' to the point of tangency;

thence North 72°15' East 409 feet along the tangent to the beginning of a curve concave to the south having a radius of 200 feet;

thence easterly 93 feet along said curve through a central angle of 26°30' to the point of tangency;

thence South 83°15' East 23 feet along the tangent which is the end of project.

Except as herein expressly provided, all of the terms and conditions of the Patent shall be and remain unmodified.

IN WITNESS WHEREOF, the parties have executed this Agreement as of the date first written above.

WEYERHAEUSER

WEYERHAEUSER COMPANY  
a Washington Corporation

By *Blair Weimer*  
Its Forest Land Use Manager

UNITED STATES:

UNITED STATES OF AMERICA  
Acting by and through the  
Forest Service, Department  
of Agriculture


By *John R. Brantley*  
Acting Regional Forester

98985

BOOK 41 PAGE 27

STATE OF WASHINGTON )  
County of KING ) ss.


Personally appeared the above named D. W. Wilbur who affirmed that he is the Forest Land Use Manager of WEYERHAEUSER COMPANY, a Washington corporation, and that said instrument was signed on behalf of the corporation.



D. W. Wilbur  
Notary Public for King County  
My Commission expires: March 20, 1988

STATE OF )  
County of ) ss.

Personally appeared the above named John F. Burtch who affirmed that he is the authorized representative of the UNITED STATES OF AMERICA, FOREST SERVICE, DEPARTMENT OF AGRICULTURE, and that said instrument was signed on behalf of said Agency.



John F. Burtch  
Notary Public for King County  
My Commission expires: March 20, 1988

THE COUNTY CLERK OF KING COUNTY  
INSTRUMENT NO. 98985 FILED BY John F. Burtch  
OF King County, Washington  
AT 9:44 A.M. 3/15 1988  
WAS RECORDED IN BOOK 41 PAGE 27  
RECORDED IN KING COUNTY WITH  
John F. Burtch COUNTY AUDITOR  
John F. Burtch DEPUTY  
(John F. Burtch Auditor)