

MODIFICATION OF REAL ESTATE CONTRACT

THIS AGREEMENT MADE THIS 15<sup>th</sup> DAY OF November, 1979, BETWEEN GUS BERGONZINE, as his separate estate, and McCAM, INC., a Washington Corporation;

WITNESSETH:

1. In consideration of the mutual promises herein contained, it is agreed to modify that certain Contract of Sale being dated March 14, 1979, wherein Gus Bergonzine is Seller, and McCam, Inc., a Washington Corporation is Purchaser, and recorded in the County of Skamania, State of Washington, copy of said instrument being marked Exhibit "A" and hereto attached.

2. It is agreed that the legal description describing that real estate being purchased shall be amended to read, in its entirety as follows:

PARCEL "A"

The most Northerly seven (7) Acres of that portion of the Northwest quarter of the Southwest quarter of Section 36, Township 3 North, Range 7 East of the Willamette Meridian, more particularly described as follows:

BEGINNING at the Northwest corner of the Northwest quarter of the Southwest quarter of Section 36; thence South along the West line thereof to a point 20 feet South of the South bank of Rock Creek; thence Easterly and Southerly on a line parallel with and 20 feet northerly from said South bank to the South line of the Northwest quarter of the Southwest quarter of the said Section 36; thence East to the middle of Rock Creek; thence Northerly and Westerly following the middle of said creek to its intersection with a line drawn parallel with the distant 5 chains from the East line of the Northwest quarter of the Southwest quarter of said Section 36; thence North to the North line of the Northwest quarter of the Southwest quarter of said Section 36; thence West 15 chains, more or less, to the point of beginning.

PARCEL "B"

BEGINNING at a point 990' East of the Northwest corner of the Southwest quarter of Section 36, Township 3 North, Range 7 East of the Willamette Meridian, thence South 1,231 feet; thence South 57° 07' East 163 feet; thence East 191 feet; thence South 130 feet; thence South 53° 52' East 343 feet; thence South 25° East 360 feet to a point of the North limits of the Town of Stevenson; thence East 498 feet; thence North 25° West 343 feet; thence East 141 feet; thence North 10° West 174 feet; thence North 27° West 330 feet; thence North 74° 35' West 300 feet; thence North 64° 15' West 160 feet; thence North 49° 17' West 100 feet; thence North 41° 19' West 470 feet; thence North 14° 33' West 470 feet to a point on the line between the Southwest and Northwest quarter of said Section, thence West 41.6 feet, more or less, to the point of beginning; containing approximately 22.8 acres. EXCEPT that portion lying South of a line that is 200 feet North of the high water mark of Rock Creek, measured at right angles.

3. EXCEPT AS HEREINABOVE ALTERED, the terms and provisions of the contract referred to in paragraph No. 1 of this instrument shall remain in full force and effect.

IN WITNESS WHEREOF, THE PARTIES HAVE EXECUTED THIS INSTRUMENT ON THE DATE FIRST WRITTEN ABOVE.

Gus Bergonzine (Seller)


McCAM, INC., a Washington Corporation By: Mark H. Zoller, President

7898

Attach Notary Acknowledgement here:

No. TRANSACTION EXCISE TAX

DEC 24 1980 Amount Paid... Skamania County Treasurer




13042

STATE OF HAWAII )  
COUNTY OF MAUI ) ss

On this 15<sup>th</sup> day of November, 1979, before me personally appeared Gus Deaconzine to as known to be the person(s) described in and who executed the foregoing instrument and acknowledged that he executed the same as his free act and deed.

James H. Usher  
Notary Public, 2<sup>d</sup> Judicial  
Circuit, State of Hawaii  
My Commission Expires: 4-3-83

91313



THE PROCEEDINGS  
COUNTY OF SKAMANIA 1<sup>st</sup>  
I HEREBY CERTIFY THAT THE WITHIN  
INSTRUMENT OF WRITING, FILED BY  
Skamania County S.H. Co.  
Stevenson Wa  
11:15 P.M. Dec 29 1980  
AS RECORDED IN BOOK 29  
Deeds PAGE 177  
COUNTY OF SKAMANIA, WASH.  
E. Marked  
CHIEF CLERK/COUNTY AUDITOR  
V. J. Salmer

Registered 22  
Indexed Dir  
Filed 2  
Recorded 26  
Date

STATE OF WASHINGTON, }  
County of Clark } ss.



On this 22nd day of December, A. D., 19 79 80  
before me personally appeared MARK H. ZOLLER,  
to me known  
to be the President of the corporation that  
executed the within and foregoing instrument, and acknowledged the said instrument to be the free and vol-  
untary act and deed of said corporation for the uses and purposes therein mentioned, and on oath stated  
that he is authorized to execute said instrument.

IN WITNESS WHEREOF, I have hereunto set my hand and affixed my official seal the day and year first above  
written.

Shirley L. Brandome  
Notary Public in and for the State of Washington, residing at Vancouver

REAL ESTATE CONVEYANCE BOOK 19 PAGE 127  
1908 A 1234




Know all men by these presents, that I, the undersigned, do hereby certify that the following is a true and correct copy of the original of the above described instrument as the same appears in the office of the State Auditor of the State of Washington, to-wit: No. 100, 100, a Washington Corporation

THIS PORTION OF THE NORTHWEST QUARTER OF THE SOUTH  
WEST QUARTER OF SECTION 26, TOWNHIP 3 NORTH, RANGE 2 EAST, COUNTY OF WASHINGTON, MORE PARTICULARLY  
DESCRIBED AS FOLLOWS:

BEGINNING AT THE NORTHWEST CORNER OF SAID QUARTER OF THE SOUTH  
WEST QUARTER OF SECTION 26, TOWNSHIP 3 NORTH, RANGE 2 EAST, COUNTY OF WASHINGTON, THENCE EAST  
AND SOUTHERLY ON A LINE PARALLEL TO THE WEST LINE OF SAID QUARTER, THENCE EAST  
SOUTH 88 DEGREES TO THE EAST LINE OF SAID QUARTER, THENCE EAST 40 FEET SOUTHERLY FROM SAID  
EAST LINE OF THE SAID QUARTER TO THE EAST LINE OF THE MIDDLE OF ROCK CREEK,  
THENCE NORTHERLY AND WESTERLY ALONG SAID LINE TO THE MIDDLE OF ROCK CREEK,  
THENCE WESTERLY ALONG SAID LINE TO THE EAST LINE OF SAID QUARTER, THENCE EAST  
ALONG SAID LINE TO THE EAST LINE OF THE NORTHWEST QUARTER OF SAID  
SECTION 26, THENCE SOUTH TO THE SOUTH LINE OF THE NORTHWEST QUARTER OF  
THE SOUTH WEST QUARTER OF SAID SECTION 26, THENCE WEST ALONG SAID LINE, MORE  
OR LESS, TO THE POINT OF BEGINNING.

WITNESSED my hand and seal of office this 10th day of March, 1908.





The following information is being furnished to you for your information and is not to be used for any other purpose. The following information is being furnished to you for your information and is not to be used for any other purpose. The following information is being furnished to you for your information and is not to be used for any other purpose.

FOR STANDING  
ORDER OF  
ISSUED AND  
PAID BY  
TO BE  
DATE OF  
ISSUE

THIS WARRANT FOR  
(\$5,000.00) DOLLARS  
ISSUED IN  
THE STATE OF

THIS WARRANT FOR  
(\$5,000.00) DOLLARS  
ISSUED IN  
THE STATE OF

STATE OF WASHINGTON  
County of King  
I, the undersigned, Sheriff of the County of King, State of Washington, do hereby certify that the within and foregoing is a true and correct copy of the original as the same appears in the files of the County of King, State of Washington, and that the same is a true and correct copy of the original as the same appears in the files of the County of King, State of Washington.

WARRANT FOR THE ARREST OF  
Name of Person: John Doe  
Address: 123 Main St, Seattle, WA  
Date of Issue: 10/26/2011  
Amount: \$5,000.00

Signature of Sheriff: [Signature]  
Date: 10/26/2011