

Landowners' land to be conveyed to County is described


as:

That portion of the East half (E2) of the Southeast quarter (SE4) of Section 27, Township 3 North, Range 9 East, W.M., lying on the southerly side of the county highway known as Cook-Mill A Road (formerly State Highway No. 8); also that portion of Lot 4, Section 34, Township 3 North, Range 9 East W.M., lying on the northerly side of the S.P.&S. Company right-of-way

IN WITNESS WHEREOF, the parties hereto have signed this instrument the day and year first above written.

SKAMANIA COUNTY, by:

[Signature] Chairman
[Signature] Commissioner
[Signature] Commissioner





Cecil B. Barfoot
 CECIL B. BARFOOT
Jackie Barfoot
 JACKIE BARFOOT

STATE OF WASHINGTON)
) ss.
 County of Skamania)

I, the undersigned, a Notary Public in and for the State of Washington, do hereby certify that on this 12th day of October, 1979, personally appeared before me and, to me known to be those individuals constituting the Board of County Commissioners of Skamania County, Washington, and CECIL B. BARFOOT and JACKIE BARFOOT, husband and wife, all who executed the within instrument, and acknowledged that each signed the same as his/her free and voluntary act and deed for the uses and purposes therein mentioned.

IN WITNESS WHEREOF, I have hereunto set my hand and affixed my official seal the day and year in this certificate first above written.

[Signature]
 Notary Public in and for the State of Washington, residing at Stevenson



REGISTERED	<input checked="" type="checkbox"/>
INDEXED: REG	<input checked="" type="checkbox"/>
INDEXED: REG	<input checked="" type="checkbox"/>
RECORDED:	<input checked="" type="checkbox"/>
COMPALED	<input checked="" type="checkbox"/>
MAILED	<input checked="" type="checkbox"/>