



Filed for Record at Request of

Phyllis J. English

Wilbur H. Marsh

STATE OF WASHINGTON
COUNTY OF SKAMANIAI HEREBY CERTIFY THAT THE WITHIN
INSTRUMENT OF WRITING, FILED BY

R. J. Salomon

OF Stevenson

AT 8:37 A. M. Nov. 28, 1966

WAS RECORDED IN BOOK 56

OF 1122 AT PAGE 409



RECORDS OF SKAMANIA COUNTY, WASH.

R. J. Salomon

COUNTY AUDITOR

BY E. Masfara

DEPUTY



REGISTERED	6
INDEXED	6
INDIRECT	6
RECORDED	6
COMPARED	6
MAILED	6

Statutory Warranty Deed

Form 467- 1-REV

467- 1-REV

THE GRANTOR

PHYLLIS J. ENGLISH, dealing with her separate property,

for and in consideration of

Ten Dollars and other Valuable Considerations,

in hand paid, conveys and warrants to

WILBUR H. MARSH and PATRICIA MARSH,
husband and wife,the following described real estate, situated in the County of
Washington:



Skamania

, State of

That portion of the Southeast Quarter of the Southeast Quarter (SE $\frac{1}{4}$ SE $\frac{1}{4}$)
of Section 15, Township 3 North, Range 10 E. W. M., described as follows:

Beginning at a point on the west line of the SE $\frac{1}{4}$ of the SE $\frac{1}{4}$ of the said
Section 15 north 00° 24' east 220 feet from the southwest corner of the
SE $\frac{1}{4}$ of the SE $\frac{1}{4}$ of the said Section 15; thence north 00° 24' east 660 feet;
thence north 89° 43' east 698.78 feet; thence south 00° 18' east 536.28
feet to the northerly right of way line of the county road known and desig-
nated as the Cook-Underwood Road; thence south 57° 10' west along said nor-
therly right of way line 290.99 feet; thence south 32° 50' east 20 feet;
thence following said northerly right of way line south 57° 10' west 59.63
feet to the beginning of a curve to the right whose radius is 686.2 feet
and whose radius point bears north 32° 50' west of the beginning of said
curve; thence southwesterly along said curve 335 feet, more or less, to a
point 106 feet east of the west line of the SE $\frac{1}{4}$ of the SE $\frac{1}{4}$ of the said Sec-
tion 15; thence north 00° 24' east 185 feet, more or less, to a point north
89° 50' east from the point of beginning; thence south 89° 50' west 106
feet to the point of beginning;

SUBJECT TO easements and rights of way for public roads over and across the
above described real property.



Twenty-sixth

day of

November

, 19 66.

TRANSACTION EXCISE TAX

NOV 28 1966

STATE OF WASHINGTON

Amount Paid 11.50
By M. J. O'Donnell
Skamania County Treasurer

County of

Skamania

By

On this day personally appeared before me

PHYLLIS J. ENGLISH

to me known to be the individual described in and who executed the within and foregoing instrument, and
acknowledged that she signed the same as her free and voluntary act and deed, for the
uses and purposes therein mentioned.

GIVEN under my hand and official seal this

26th

day of

November

, 19 66.

Notary Public in and for the State of Washington,
residing at Stevenson, Washington