

WARRANTY DEED

15621

The Grantors, ALBERT AALVIK and LUCILLE AALVIK, husband and wife, in consideration of One Dollar (\$1.00) and other good and valuable consideration to them paid, the receipt of which is hereby acknowledged, convey and warrant to CROWN ZELLERBACH CORPORATION, a Nevada corporation, the following described real property situated in the County of Skamania, State of Washington, to wit:

The Southwest Quarter (SW $\frac{1}{4}$ ) of Section 12, Township 3 North, Range 7 E. W.M.

Reserving however, unto the sellers, their heirs, successors and assigns, a permanent, non-exclusive assignable easement for road use on and over the existing road, the approximate location of which is shown on Exhibit "A" which Exhibit is hereby made a part hereof. Said easement shall be for the benefit of the SE $\frac{1}{4}$  of Section 11 and the N $\frac{1}{2}$  of Section 14, Township 3 North, Range 7 E. W.M., Skamania County, State of Washington.

IN WITNESS WHEREOF, the Grantors have caused this deed to be executed this 17th day of August, 1965, as below subscribed.

No. 1831

TRANSACTION EXCISE TAX

SEP 2 1965

Amount Paid 1.20


Michael D. D. D. D.

Skamania County Treasurer

STATE OF WASHINGTON

County of Skamania

SS.


  
 ALBERT AALVIK

  
 LUCILLE AALVIK

On this day personally appeared before me ALBERT AALVIK and LUCILLE AALVIK, to me known to be the individuals described in and who executed the within and foregoing instrument and acknowledged that they signed the same as their free and voluntary act and deed for the uses and purposes therein mentioned. Given under my hand and official seal this 17th day of August, 1965.

APPROVED

P. R. V.

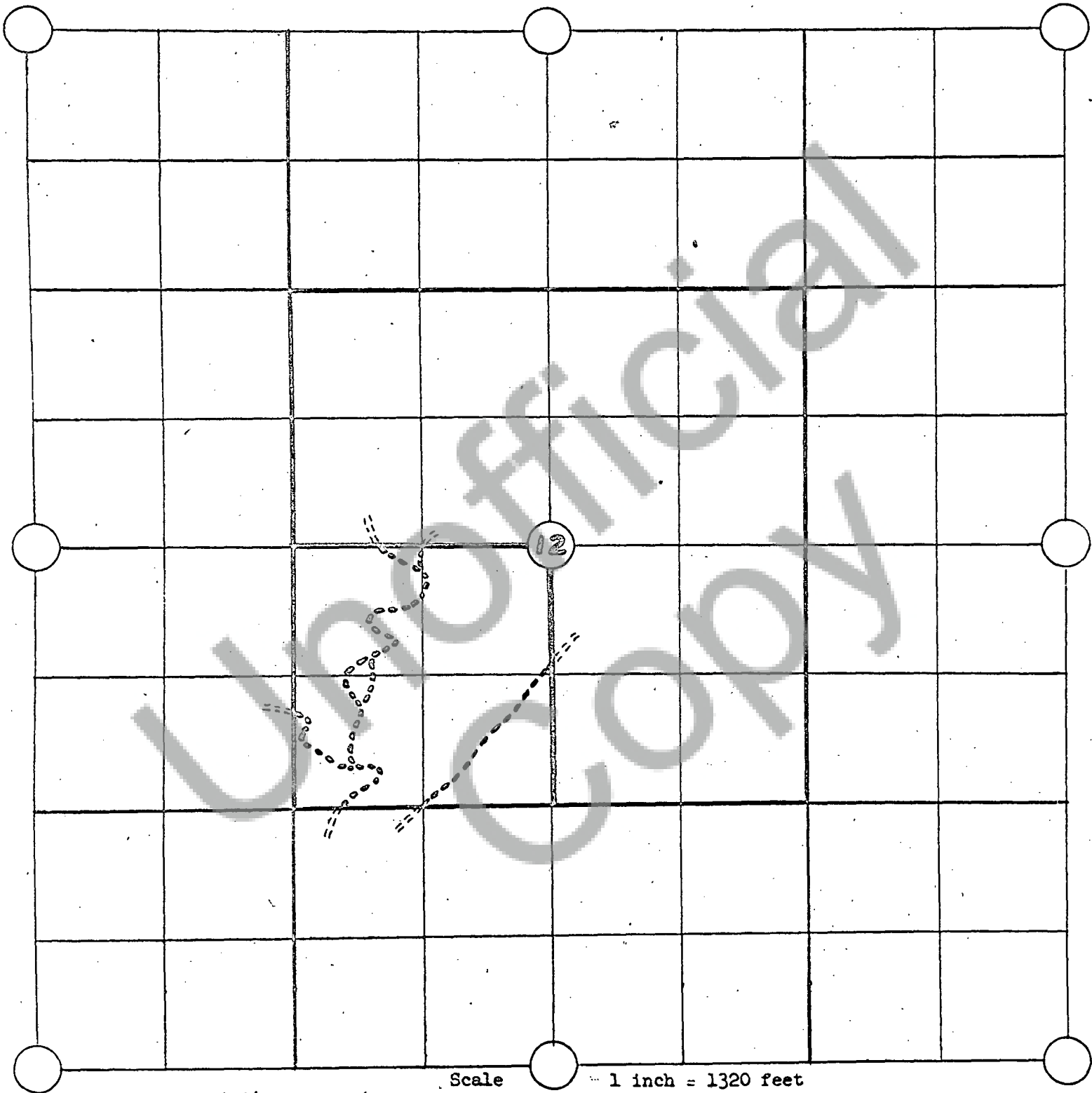
  
 Notary Public in and for the  
 State of Washington, residing at:  
 Stevenson therein.

- ☐ Logging Contract
- ☐ Construction Contract
- ☐ Road Use Agreement
- ☐ Timber Purchase Agreement
- ☐ Easement and/or Right-of-Way Agreement
- ☒ Other (Specify) Deed

Crown Zellerbach Corporation  
TIMBER DEPT.

With Albert Aalvik  
Twp. 3N Rge. 7E  
SW 1/4 Section 12

Division Beacon Rock  
Date Aug 9 1965



Scale 1 inch = 1320 feet  
----- Existing Roads

Prepared By: \_\_\_\_\_ Approved: MJC