



G335169

553185

EASEMENT

This easement is given to correct the description used in a previous easement between the parties hereto, dated June 26, 1961, and recorded July 12, 1961, in Book 49 of Deeds, at page 63, under Auditor's File No. 58660, records of Skamania County, Washington.

The grantor, VERA M. BORIN, of 6815 Middle Way, Vancouver, Washington, for and in consideration of One Dollar and other valuable consideration, in hand paid, the receipt of which is hereby acknowledged, conveys and grants to the STATE OF WASHINGTON, DEPARTMENT OF NATURAL RESOURCES, grantee, an easement over and across the following described lands in Skamania County, State of Washington, to-wit:

The Northeast Quarter of the Southeast Quarter (NE $\frac{1}{4}$ SE $\frac{1}{4}$) and the Northeast Quarter (NE $\frac{1}{4}$) of Section 4, Township 2 North, Range 5 East, W.M.;

The Southeast Quarter (SE $\frac{1}{4}$), the Southwest Quarter of the Northeast Quarter (SW $\frac{1}{4}$ NE $\frac{1}{4}$), and the East Half of the Southwest Quarter (E $\frac{1}{2}$ SW $\frac{1}{4}$) of Section 5, Township 2 North, Range 5 East, W.M.; and

The Northwest Quarter (NW $\frac{1}{4}$) of Section 6, Township 2 North, Range 5 East, W.M.

as shown on the plat attached to and by this reference made a part of this easement for road right-of-way for any purpose deemed necessary for access for forest protection, reforestation, development and utilization, subject to the authority of the Supervisor of the Department of Natural Resources to regulate the use thereof. Utilization shall include logging.

Said road shall not be used for any other purpose, and where the grantor is using the land for agricultural grazing

553186

purposes, the grantee shall maintain gates or adequate cattle guards at each place said road enters upon the grantor's fenced lands.

PROVIDED, that nothing in the easement shall prevent the grantor, or any person with his consent, from making use of said road across the above described property for any other purpose than those granted to the grantee: PROVIDED, HOWEVER, that such use shall not interfere with, or restrict the grantee's use, or create any undue maintenance cost by reason thereof.

Permission is also hereby further granted to permit such snags on the above described land to be felled as may be directed by the Supervisor of the Department of Natural Resources for the purpose of establishing snag-free breaks subject to the following provisions:

Snags to be felled up to 1000' wide on either side of the road.

IN WITNESS WHEREOF the grantor has hereunto set her hand and seal this 14 day of May, 1962.

Vernon Borin (SEAL)

STATE OF WASHINGTON)
) ss
COUNTY OF Clark)


I, the undersigned, Notary Public in and for the State of Washington, do hereby certify that on this 14 day of

May, 1962, personally appeared before me

553187

Vera M. Borin, to me known to be the individual described in and who executed the within instrument and acknowledged that she signed and sealed the same as her free and voluntary act and deed for the uses and purposes therein mentioned.

IN WITNESS WHEREOF, I have hereunto set my hand and
affixed my official seal the day and year first above written.



Notary Public in and for the
State of Washington, residing
at Vancouver Wash.

The correction easement as set forth hereinabove is approved and accepted by the undersigned in behalf of the State of Washington, Department of Natural Resources, this 12th day of June, 1962.

Approved as to Form Only

8th day of March 1962

JOHN J. O'CONNOR JR.

Attorney General

By _____

B. T. Harlinger
Assistant Attorney General

Assistant Attorney General

STATE OF WASHINGTON
DEPARTMENT OF NATURAL RESOURCES
BERT L. COLE, COMMISSIONER

By

Title

Title Supr. Forest Eng.

STATE OF WASHINGTON)
) ss
COUNTY OF THURSTON)


On this 1 day of June, 1962;

553188

before me personally appeared Wm. C. Gross,
to me known to be the Super. of Inst. Eng. of the De-
partment of Natural Resources that executed the within and
foregoing instrument, and acknowledged said instrument to be
the free and voluntary act and deed of said department, for
the uses and purposes therein mentioned, and on oath stated
that he was authorized to execute said instrument and that the
seal affixed is the official seal of the Commissioner of Public
Lands, who is ex officio administrator for said department.

IN WITNESS WHEREOF, I have hereunto set my hand and
affixed my official seal the day and year first above written.

Charles Schultz
Notary Public in and for the
State of Washington, residing
at Olympia.




S 300 50 PAGE 70

FIRELINE

SKAMANIA COUNTY WASH.

SCALE 1 IN. = 400 FT.



I, WILLIAM C. GROSS, SUPERVISOR OF FOREST ENGINEERING, DO
HEREBY CERTIFY THAT THIS MAP ACCURATELY REPRESENTS THE
LOCATION OF SAID ACCESS ROAD ACROSS SECTION 4 TOWNSHIP
2 NORTH, RANGE 5E WILLAMETTE MERIDIAN.

SUPERVISOR OF FOREST ENGINEERING

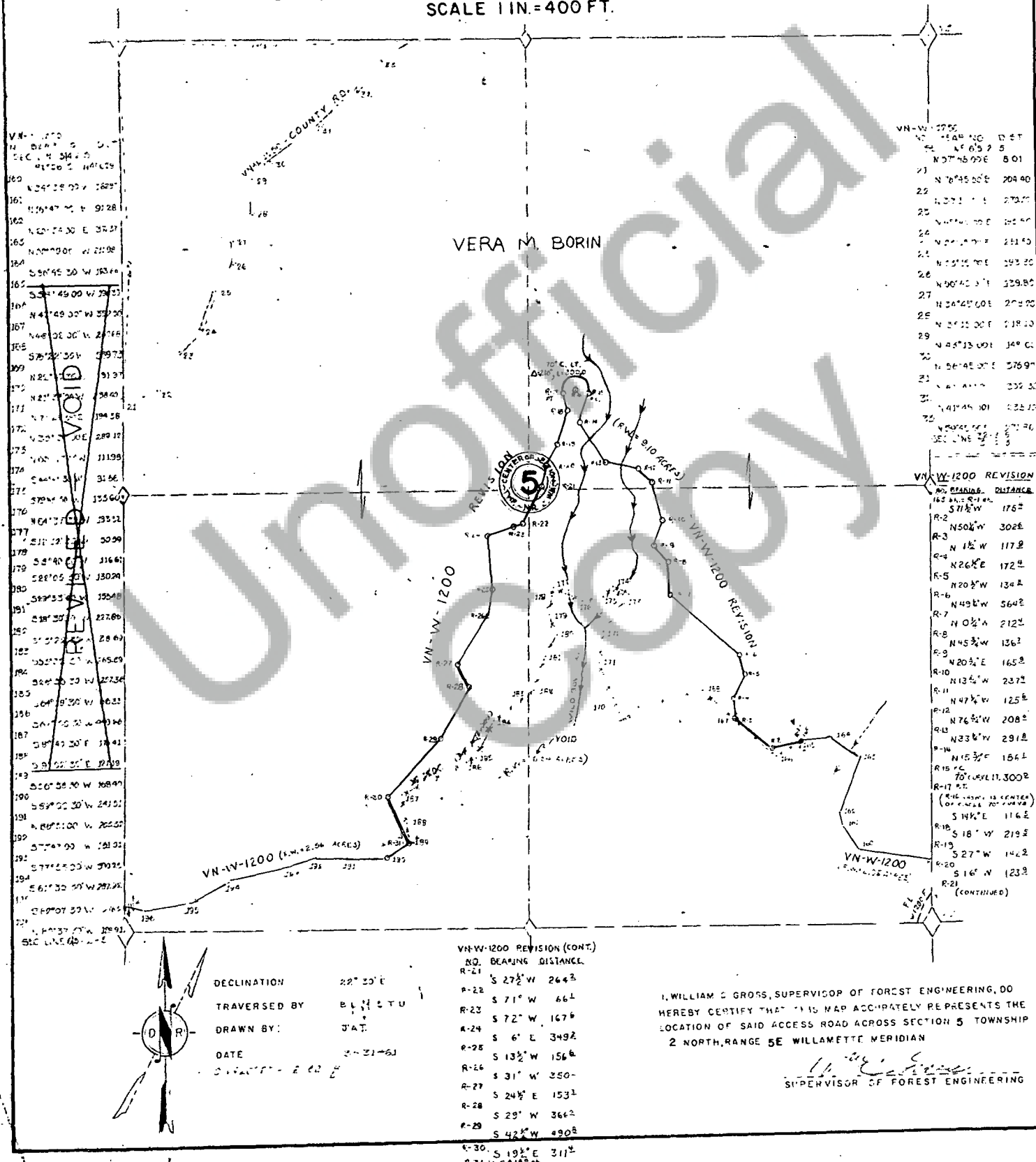
RIGHT OF WAY PLAT

ACCESS AND/OR ROAD FIRELINE

SEC. 5 T. 2 N. R. 5 E. W.M.

SKAMANIA COUNTY WASH.

SCALE 1 IN.=400 FT.



DEPARTMENT OF NATURAL RESOURCES

RIGHT OF WAY PLAT

200K

50 2268

72

ACCESS AND-OR ROAD FIRELINE

SEC. 6 T. 2 N. R. 5 E. W.M.

SKAMANIA COUNTY WASH.

SCALE 1 IN.=400 FT.

