

STATE OF WASHINGTON

RIGHT OF WAY CONTRACT

BOOK 41 PAGE 67

Line No. 101-15
 R/W No. 8-30-050
 State Washington
 County Skamania
 Rods _____
 W.O. No. _____

For and in consideration of the sum of Ten (\$10.00) Dollars cash, the receipt of which is hereby acknowledged, and in addition thereto, an aggregate sum equal to One (\$1.00) Dollar per lineal rod of pipeline constructed under the

terms hereof, to be paid at the time and in the manner hereinafter set forth, _____

Nell Parker

whose address is 309 Boyer Avenue, Walla Walla, Washington

hereinafter referred to as Grantors, (whether one or more), do hereby grant and convey unto PACIFIC NORTHWEST PIPELINE CORPORATION, a Delaware corporation, its successors and assigns, hereinafter referred to as Grantee, the right to select the route for and construct, maintain, inspect, operate, protect, repair, replace, alter or remove a pipeline or pipelines for the transportation of oil, gas and the products thereof, on, over and through the following described lands, which Grantors warrant that they are the owners in fee simple, situated in the County of _____

Skamania; State of Washington, to-wit:

Commencing at a point 500 feet south of the northwest corner of the Northwest Quarter of Southeast Quarter (NW $\frac{1}{4}$ of SE $\frac{1}{4}$) of Section 22, Township 3 North, Range 8 East; thence east 1320 feet more or less to the east line of the Northwest Quarter of the Southeast Quarter (NW $\frac{1}{4}$ of SE $\frac{1}{4}$) of the said Section 22; thence south to a point 300 feet north of the southeast corner of the Northwest Quarter of Southeast Quarter of the said Section 22; thence west 1320 feet more or less to the west line of the Northwest Quarter of the Southeast Quarter of the said Section 22; thence north to the place of beginning; EXCEPTING: Commencing at a point on the west side of the county road known as the Henke-Kelly Road which is 300 feet north of the south line of the Northwest Quarter of the Southeast Quarter of the said Section 22; thence west 185 feet to the initial point of the tract hereby excepted; thence north 65 feet; thence west 140 feet; thence south 65 feet; thence east 140 feet to the place of beginning.

Section 22, Township 3N, Range 8E, together with the right of ingress and egress to and from said line or lines, or any of them, for the purposes aforesaid; hereby releasing and waiving, as to Grantee, all rights under and by virtue of the homestead exemption laws of said state.

Grantee agrees that after it has completed its survey of the route for its pipeline and has established the route thereof and before pipeline construction is commenced, it will pay Grantors, in proportion to Grantors' respective interests, a total sum equivalent to One (\$1.00) Dollar per lineal rod of pipeline so surveyed and established.

Grantors shall have the right to use and enjoy the above described premises, except as to the rights herein granted; and Grantors agree not to build, create or construct or to permit to be built, created or constructed any obstruction, building, engineering works, or other structures over or that would interfere with said pipeline or lines or Grantee's rights hereunder. Grantee hereby agrees to pay any damages which may arise to growing crops, pasturage, timber, fences or buildings of said Grantors from the exercise of the rights herein granted; said damages, if not mutually agreed upon, shall be ascertained and determined by three disinterested persons, one to be appointed by the undersigned Grantors, their successors, heirs or assigns, one to be appointed by the Grantee, its successors or assigns, and the third by the two so appointed, and the written award of such three persons shall be final and conclusive.

Should more than one pipeline be laid under this grant, at any time, an additional consideration, calculated on the same basis per lineal rod as specified above, shall be paid for each such line laid.

It is agreed that the obligation of Grantee to make any payment hereunder shall be satisfied by delivery of such payment to any of the Grantors for the benefit of all Grantors.

Any pipeline constructed by Grantee across lands under cultivation shall, at the time of construction thereof, be buried to such depth as will not interfere with such cultivation.

The Grantee shall have the right to assign this grant in whole or in part.

It is agreed that this grant covers all the agreements between the parties hereto and that no representations or statements, verbal or written, have been made, modifying or adding to or changing the terms of this agreement.

The interest of the Grantee in the property covered hereby is to be held by the Grantee subject to the lien of and in accordance with the provisions of the Mortgage and Deed of Trust dated as of October 1, 1955, from Pacific Northwest Pipeline Corporation to J. P. Morgan & Co., Inc., and Robert P. Howe, as Trustees.

The terms, conditions and provisions of this contract shall extend to and be binding upon the heirs, executors, administrators, personal representatives, successors and assigns of the parties hereto.

TO HAVE AND TO HOLD said right-of-way and easement unto said Grantee, its successors and assigns until such first pipeline be constructed and so long thereafter as a pipeline is maintained thereon.

IN WITNESS whereof the Grantors herein have executed this conveyance this 7 day of January, 1956.

WITNESSES:

Arthur Christ

Nell Parker

(Seal)

(Seal)

(Seal)

(Seal)

SINGLE ACKNOWLEDGMENT

STATE OF WASHINGTON

County of Skamania

SS.

FEB 6 1956


Amount Paid See affidavitMabel J. Gator
Skamania County Treasurer

By _____

On this 7 day of February, A. D. 1956, before me, the undersigned, a Notary Public in and for the State of Washington, duly commissioned and sworn personally appeared Nell Parber

to me known to be the individual described in and who executed the foregoing instrument, and acknowledged to me that he signed and sealed the said instrument as her free and voluntary act and deed for the uses and purposes therein mentioned.

WITNESS my hand and official seal hereto affixed the day and year in this certificate above written.



[Signature]
Notary Public in and for the State of Washington

residing at Walla Walla

JOINT ACKNOWLEDGMENT

STATE OF WASHINGTON


SS.

County of _____

On this _____ day of _____, A. D. 19____, before me, the undersigned, a Notary Public in and for the State of _____, duly commissioned and sworn personally appeared _____ and _____

his wife, to me known to be the individual described in and who executed the foregoing instrument, and acknowledged to me that he signed and sealed the said instrument as _____ free and voluntary act and deed for the uses and purposes therein mentioned.

WITNESS my hand and official seal hereto affixed the day and year in this certificate above written.



Notary Public in and for the State of _____

residing at _____

50611
RIGHT OF WAY CONTRACT

FROM
Nell Parber

PACIFIC NORTHWEST PIPELINE CORPORATION

STATE OF WASHINGTON

COUNTY OF Skamania

I hereby certify that the within instrument was filed

for record on the 6 day of February 1956


at 10:45 o'clock AM, and was duly recorded in

Volume 41 of Deed

at Page 67 and examined

Alice H. Berg, Auditor

By M. Kelly, Deputy



RETURN TO
FISH NORTHWEST CONSTRUCTION CO., INC.

P. O. BOX 106

SALT LAKE CITY, UTAH

JOINT ACKNOWLEDGMENT

STATE OF WASHINGTON

SS.

County of _____

On this _____ day of _____, A. D. 19____, before me, the undersigned, a Notary Public in and for the State of _____, duly commissioned and sworn personally appeared _____ and _____

his wife, to me known to be the individual described in and who executed the foregoing instrument, and acknowledged to me that he signed and sealed the said instrument as _____ free and voluntary act and deed for the uses and purposes therein mentioned.

WITNESS my hand and official seal hereto affixed the day and year in this certificate above written.

Notary Public in and for the State of _____