

RIGHT OF WAY CONTRACT

Line No. 101-15
R/W No. 8-30-054
State Washington
County Skamania
Rods _____
W.O. No. _____

For and in consideration of the sum of Ten (\$10.00) Dollars cash, the receipt of which is hereby acknowledged, and in addition thereto, an aggregate sum equal to One (\$1.00) Dollar per lineal rod of pipeline constructed under the terms hereof, to be paid at the time and in the manner hereinafter set forth, _____

Amadee D. St. Martin

whose address is c/o Ned Hall, Attorney at Law, 1105 Broadway, Vancouver, Washington hereinafter referred to as Grantors, (whether one or more), do hereby grant and convey unto PACIFIC NORTHWEST PIPELINE CORPORATION, a Delaware corporation, its successors and assigns, hereinafter referred to as Grantee, the right to select the route for and construct, maintain, inspect, operate, protect, repair, replace, alter or remove a pipeline or pipelines for the transportation of oil, gas and the products thereof, on, over and through the following described lands, which Grantors warrant that they are the owners in fee simple, situated in the County of _____

Skamania; State of Washington, to-wit:

The West Half of the Southwest Quarter ($W\frac{1}{2}SW\frac{1}{4}$), and the Northeast Quarter of the Southwest Quarter ($NE\frac{1}{4}SW\frac{1}{4}$), of Section 22, Township 3 North, Range 8 E.W.M.

Section 22, Township 3 North, Range 8 E.W.M., together with the right of ingress and egress to and from said line or lines, or any of them, for the purposes aforesaid; hereby releasing and waiving, as to Grantee, all rights under and by virtue of the homestead exemption laws of said state.

Grantee agrees that after it has completed its survey of the route for its pipeline and has established the route thereof and before pipeline construction is commenced, it will pay Grantors, in proportion to Grantors' respective interests, a total sum equivalent to One (\$1.00) Dollar per lineal rod of pipeline so surveyed and established.

Grantors shall have the right to use and enjoy the above described premises, except as to the rights herein granted; and Grantors agree not to build, create or construct or to permit to be built, created or constructed any obstruction, building, engineering works, or other structures over or that would interfere with said pipeline or lines or Grantee's rights hereunder. Grantee hereby agrees to pay any damages which may arise to growing crops, pasturage, timber, fences or buildings of said Grantors from the exercise of the rights herein granted; said damages, if not mutually agreed upon, shall be ascertained and determined by three disinterested persons, one to be appointed by the undersigned Grantors, their successors, heirs or assigns, one to be appointed by the Grantee, its successors or assigns, and the third by the two so appointed, and the written award of such three persons shall be final and conclusive.

Should more than one pipeline be laid under this grant, at any time, an additional consideration, calculated on the same basis per lineal rod as specified above, shall be paid for each such line laid.

It is agreed that the obligation of Grantee to make any payment hereunder shall be satisfied by delivery of such payment to any of the Grantors for the benefit of all Grantors.

Any pipeline constructed by Grantee across lands under cultivation shall, at the time of construction thereof, be buried to such depth as will not interfere with such cultivation.

The Grantee shall have the right to assign this grant in whole or in part.

It is agreed that this grant covers all the agreements between the parties hereto and that no representations or statements, verbal or written, have been made, modifying or adding to or changing the terms of this agreement.

The interest of the Grantee in the property covered hereby is to be held by the Grantee subject to the lien of and in accordance with the provisions of the Mortgage and Deed of Trust dated as of October 1, 1955, from Pacific Northwest Pipeline Corporation to J. P. Morgan & Co., Inc., and Robert P. Howe, as Trustees.

The terms, conditions and provisions of this contract shall extend to and be binding upon the heirs, executors, administrators, personal representatives, successors and assigns of the parties hereto.

TO HAVE AND TO HOLD said right-of-way and easement unto said Grantee, its successors and assigns until such first pipeline be constructed and so long thereafter as a pipeline is maintained thereon.

IN WITNESS whereof the Grantors herein have executed this conveyance this 14 day of March, 1956

WITNESSES:

Arthur C. Hersh

Amadee D. St. Martin

(Seal)

(Seal)

(Seal)

(Seal)


STATE OF WASHINGTON

County of Clark ss.

*See affidavit
Mae J. Peters*

On this 14th day of March, A. D. 1956, before me, the undersigned, a Notary Public in and for the State of Washington, duly commissioned and sworn personally appeared Amedee D. St. Martin

to me known to be the individual — described in and who executed the foregoing instrument, and acknowledged to me that — he — signed and sealed the said instrument as his free and voluntary act and deed for the uses and purposes therein mentioned.



WITNESS my hand and official seal hereto affixed the day and year in this certificate above written.

W. H. Ball
Notary Public in and for the State of Washington
residing at Vancouver, therein

JOINT ACKNOWLEDGMENT NOTARY PUBLIC for Washington,
Residing at Vancouver, therein.


STATE OF WASHINGTON

County of _____ ss.

On this _____ day of _____, A. D. 19____, before me, the undersigned, a Notary Public in and for the State of _____, duly commissioned and sworn personally appeared _____ and _____

his wife, to me known to be the individual — described in and who executed the foregoing instrument, and acknowledged to me that — he — signed and sealed the said instrument as _____ free and voluntary act and deed for the uses and purposes therein mentioned.

WITNESS my hand and official seal hereto affixed the day and year in this certificate above written.



Notary Public in and for the State of _____
residing at _____

RIGHT OF WAY CONTRACT	FROM	TO	PACIFIC NORTHWEST PIPELINE CORPORATION
	STATE OF WASHINGTON	COUNTY OF	
	I hereby certify that the within instrument was filed for record on the _____ day of _____, 19____, at _____ o'clock _____ M., and was duly recorded in Volume _____ of _____ at Page _____ and examined.		
	(Title)		

JOINT ACKNOWLEDGMENT

STATE OF WASHINGTON

County of _____ ss.

On this _____ day of _____, A. D. 19____, before me, the undersigned, a Notary Public in and for the State of _____, duly commissioned and sworn personally appeared _____ and _____

his wife, to me known to be the individual — described in and who executed the foregoing instrument, and acknowledged to me that — he — signed and sealed the said instrument as _____ free and voluntary act and deed for the uses and purposes therein mentioned.

WITNESS my hand and official seal hereto affixed the day and year in this certificate above written.

Notary Public in and for the State of _____
residing at _____

ESTATE OF AMELIA MAY ST. MARTIN

R/W 8-30-054

(Revised)

Proposed route of the Pacific Northwest Pipeline across a portion of the SW $\frac{1}{4}$ of Section 22, T-3-N, R-8-E, Willamette Meridian, Skamania County, Washington, said route being a staked line as actually surveyed and as hereinafter described.

BEGINNING at a point in the East boundary of the said SW $\frac{1}{4}$ of Section 22 from which the SE corner of the NE $\frac{1}{4}$ of the SW $\frac{1}{4}$ of Section 22 bears in a Southerly direction 469 feet;

THENCE, S 61° 46' W, 943 feet to a point;

THENCE, S 69° 02' W, 100 feet to a point in the South boundary line of the said NE $\frac{1}{4}$ of the SW $\frac{1}{4}$ of Section 22 from which the SW corner of the said NE $\frac{1}{4}$ of the SW $\frac{1}{4}$ of Section 22 bears in a Westerly direction 370 feet.

RE-ENTERING subject property in the East boundary of the SW $\frac{1}{4}$ of the SW $\frac{1}{4}$ of said Section 22 from which the same said SW corner of the NE $\frac{1}{4}$ of the SW $\frac{1}{4}$ of Section 22 bears in a Northerly direction 130 feet;

THENCE, S 69° 02' W, 870 feet to a point;

THENCE, S 55° 30' W, 630 feet, more or less, to a point in the West boundary line of said Section 22 from which the SW corner thereof bears in a Southerly direction 500', more or less.

The herein described staked line traversing subject property for a total distance of 2543 feet or 154.12 rods, more or less.

SKAMANIA CO., WASHINGTON

T.3N. - R.8E. - SEC. 22

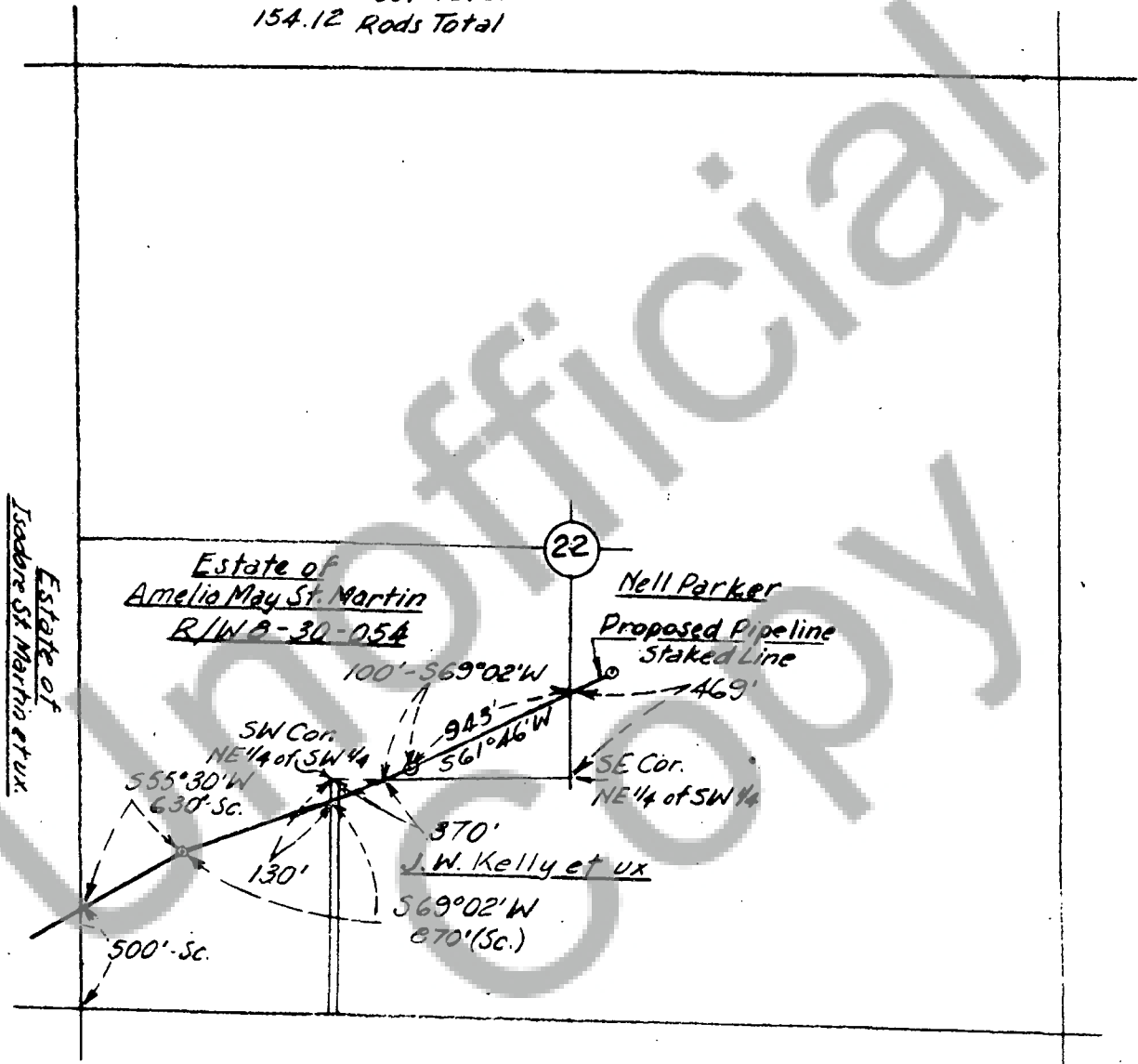
R/W 8-30-054

BOOK

41 PAGE 279



2543 Feet Total
154.12 Rods Total



Align. Sht. 47-4-312
Field Book ML-126, P. 22-25

				SCALE 1"=1000'	FISH NORTHWEST CONSTRUCTORS, INC. HOUSTON, TEXAS ACTING AS AGENT FOR PACIFIC NORTHWEST PIPELINE CORP. PROPOSED 26" MAIN TRANSMISSION LINE ACROSS PROPERTY OF AMELIA MAY ST. MARTIN ESTATE SKAMANIA CO., WASHINGTON	SCH. 15
				DATE 3-14-56		JOB NO. 10205
				BY PBH		
				TE.		
				CH.		
NO.	REVISION	BY	DATE	APPR.		DWG. NO. 17-9-108