

TIMBER DEED

THE GRANTORS, KENNETH LOCKE and ELIZABETH LOCKE, husband and wife, for and in consideration of \$5950.00, in hand paid, do hereby grant, bargain, sell and convey unto the GRANTEES, RICHARD K. WANTLAND and JOHN STEVENSON,

(1) all the merchantible fir timber standing or growing in and upon the following described property:

In the County of Skamania, State of Washington:  
The Northwest quarter, the Southeast quarter and the Southwest quarter of the Southeast quarter of Section 7, Township 1 North, Range 5 East of the Willamette Meridian.

for a period of four years from August 1, 1955;

(2) all the merchantible fir timber on the following described property:

In the County of Skamania, State of Washington:  
That property referred to on Tax Statement No. 1094, Deed reference 43-536, being 80.44 acres in Section 7, Township 1 North, Range 5 East of the Willamette Meridian.

for a period ending on August 31, 1956;




(3) all the merchantible timer on the following described property:

In the County of Skamania, State of Washington:  
The Northwest quarter of the Southwest quarter of Section 8, Township 1 North, Range 5 East of the Willamette Meridian.

for a period of four years from August 1, 1955..

The above timber is sold to Grantees subject to the rights set forth in an agreement executed by Kenneth Locke and David Toy, a timber deed executed by Rolf Jemtegaard and Mae Jemtegaard, husband and wife, and a warranty deed reserving timber rights for four years executed by Kenneth Locke and Elizabeth Locke, husband and wife. The Grantees hereby assume all the rights and responsibilities of Kenneth Locke as set forth in the before mentioned written instruments.

Grantees are also granted the rights of Kenneth Locke in a certain easement over the following described property:



Page 2: Timber Deed  
Locke to Wantland and Stevenson

BOOK 40 PAGE 146

In the County of Skamania, State of Washington:  
The Northwest quarter of the Southeast quarter of Section 7,  
Township 1 North, Range 5 East of the Willamette Meridian.

Grantees agree to obey all forestry regulations and laws  
of the State of Washington and of the United States and agree  
to save harmless and indemnify grantor for any violation of said  
regulations and laws.

Dated this 23<sup>rd</sup> day of September, 1955.

Kenneth E. Locke  
Elizabeth Locke

STATE OF WASHINGTON )

COUNTY OF CLARK )


: ss.

On this day personally appeared before me Kenneth Locke  
and Elizabeth Lock, husband and wife, to me known to be the  
individuals described in and who executed the within and fore-  
going Timber Deed, and acknowledged that they signed the same  
as their free and voluntary act and deed, for the uses and  
purposes therein mentioned.

GIVEN under my hand and official seal this 28<sup>th</sup> day  
of September, 1955.

Eugene F. Harris

Notary Public in and for the State of  
Washington; residing at Camas, therein.



NO 1636  
COUNTY  
SECTION EXCISE TAX  
AND SEP 27 1955  
COUNT #5950  
CC TV EASURER  
BY Mahel J. Jeter  
Annette S. Hutcherson, Deputy