

BOOK 35 PAGE 80

43773


QUITCLAIM DEED

NO. 376
SKAMANIA COUNTY
TRANSACTION EXCISE TAX
PAID MAR 31 1952
AMOUNT .01
COUNTY TREASURER
BY *Julia Lee Sep*

LUMBER

KNOW ALL MEN BY THESE PRESENTS, That The COLUMBIA HUDSON/COMPANY,
a OREGON - corporation, acting by and through its duly
authorized undersigned official, Grantor, for and in consideration of the
sum of ONE DOLLAR (\$1.00) in hand paid, receipt whereof is hereby acknowledged,
by the UNITED STATES OF AMERICA, Grantee, hereby remises, releases and
forever quitclaims to said Grantee all of the right, title and interest
whatsoever of the Grantor in and to the following described premises
situate in the County of Skamania, State of Washington, to wit:

Township Three (3) North, Range Nine (9) East, Willamette
Meridian: In section twenty-six (26), that part of lot five (5)
bounded and described as follows:



BEGINNING at Corner 1, a point in the line common to
lots four (4) and five (5), said point being S. 22° 44' E.,
22.25 chains from the quarter corner common to sections
twenty-six (26) and twenty-seven (27); thence S. 1° 27' W.,
passing within said lot five (5), 2.301 chains to Corner 2;
S. 83° 23' E., 5.15 chains to Corner 3; N. 10° 17' E.,
2.717 chains to Corner 4, a point in the line common to the
aforesaid lots four (4) and five (5); thence N. 87° 44' W.,
with said line common to the aforesaid lots four (4) and
five (5), 5.55 chains to the Place of BEGINNING, containing
1.34 acres, be the same more or less; also


Township Three (3) North, Range Nine (9) East, Willamette
Meridian: In section twenty-six (26), that part of Lot five (5)
lying 0.12 chain to the left, and 0.38 chain to the right of the
following-described line:

BEGINNING at a point in the south boundary of the above
described tract (10a), said point being S. 26° 08' E., 22.92
chains from the one quarter corner common to sections twenty
six (26) and twenty-seven (27); thence S. 42° 35' W., 2.651
chains; S. 78° 50' W., 3.26 chains; S. 51° 11' W., 0.985
chain to a point in the east right-of-way boundary of the Old
Evergreen Highway, so called, said point being S. 10° 20' E.,
24.17 chains from the one quarter corner common to sections
twenty-six (26) and twenty-seven (27), the end of the said line.

IN WITNESS WHEREOF the Grantor corporation has caused this deed to be executed this 17th day of MARCH - , 1952 by affixing its corporate seal and the signature of the undersigned officer.

LUMBER
COLUMBIA HUDSON/COMPANY

By Lester J. Harding
Vice President




ACKNOWLEDGMENT

STATE OF Oregon)
COUNTY OF Multnomah) ss.

On the 17th day of March, 1952, personally appeared Lester J. Harding, who being duly sworn, did say that he is the Vice President of Columbia-Hudson Lumber Company and that the seal affixed to the foregoing instrument is the corporate seal of said corporation and that said instrument was signed and sealed in behalf of said corporation by authority of its board of directors; and he acknowledged said instrument to be its voluntary act and deed.

Given under my hand and official seal.



Marion Fay
Notary Public
(Official Title)

My commission expires 10/16/55