

131582

BOOK 177 PAGE 176

FILED FOR RECORD  
SKAMANIA CO. WASH  
BY Rick Hart

MAY 15 4 26 PM '98


A. Moser  
AUDITOR  
GARY M. OLSON

**AFTER RECORDING MAIL TO:**

Name Rick Hart  
Address 212 HART RD  
City/State Skamania WA  
98648

**Quit Claim Deed**

THE GRANTOR RANDALL & EDA Brickley  
for and consideration of \$8,000  
in hand paid, conveys and warrants to Rick & Sheila Hart  
the following described real estate, situated in the County of \_\_\_\_\_, State of Washington:  
SEE ATTACH EXHIBIT "A" ON PAGE 2



Known as tax parcel  
# 604

Gary H. Mort, Skamania County Assessor

Date 3-16-98 Parcel # 2-6-22-604  
00 5/15/98

Assessor's Property Tax Parcel/Account Number(s): Section 22 Township 2 Range 6E  
2-6-22-604 REAL ESTATE EXCISE TAX

Dated Feb 15, 1998

19520

MAY 13 1998

PAID 102.40 + 4.10 + 20.48 = 127.98


W. G. M. Roberts  
SKAMANIA COUNTY TREASURER

STATE OF Washington  
COUNTY OF Cowlitz ss.

On this day personally appeared before me Randall + Eda Brickley  
Rick + Sheila Hart to me known to be the individual(s) described in  
and who executed the within and foregoing instrument, and acknowledged that they signed the same as  
they free and voluntary act and deed, for the purposes therein mentioned.

Given under my hand and official seal this 15<sup>th</sup> day of February, 1998.

Diane M. Hollinger  
Notary Public in and for the State of Washington  
residing at Cowlitz. My commission expires August 24,



BOOK 177 PAGE 177


Exhibit "A"  
Description for Quit Claim Deed  
Randall A. & Eda A. Brickley, husband and wife  
to Richard L. & Sheila A. Hart, husband and wife

A tract of land in the south half southwest quarter (S½ SW¼) Section 22, Township 2 North, Range 6 East, W.M., in Skamania County, Washington and described as:

Beginning at a point on the south line of said south half southwest quarter N 89-21-31 W, 125.00 feet from the southeast corner of the southwest quarter southwest quarter (SW¼ SW¼) of said Section 22; thence N 01-11-07 E, parallel with the east line of said southwest quarter, 450.01 feet; thence S 89-21-31 E, parallel with the south line of said south half southwest quarter, 468.68 feet to the centerline of County Road No. 1014 designated as the Woodard Creek Road; thence following said centerline along the arc of a 1226.60-foot radius curve to the left (the incoming tangent of which is S 16-18-08 W) for an arc distance of 102.77 feet; thence leaving said center line (at a point 350 feet N 01-11-07 E of the south line of said Section 22), N 89-21-31 W parallel with said south line, 321.07 feet to the east line of said southwest quarter southwest quarter; thence S 01-11-07 W along said east line 350 feet to the south line of said Section 22; thence N 89-21-31 W along said line 125 feet to the point of beginning.

Gary H. Martin, Skamania County Assessor

Date 3-16-96 Parcel # 2-6-22-1014  
*la*



31 August 1997  
Terry N. Trantow, PLS

1472.0206213.