


cc-13

RECEIVED

DEC 04 1992

CC TO JUDGE

I hereby certify that the enclosed documents are a true and correct copy of the original.



1	
2	
3	
4	
5	
6	Received From
7	SEATTLE
8	
9	
10	
11	
12	
13	
14	
15	
16	
17	
18	
19	
20	
21	
22	
23	
24	
25	
26	
27	
28	

OCT 23 1992

FILED RECEIVED LODGED
 NOV 25 1992
 CLERK U.S. DISTRICT COURT
 WESTERN DISTRICT OF WASHINGTON AT TACOMA
 DEPUTY

ENTERED ON DOCKET
 NOV 23 1992
 Judge [Signature]
 By Deputy [Signature]

FILED LODGED
 OCT 22 1992
 ENTERED RECEIVED
 CLERK U.S. DISTRICT COURT
 WESTERN DISTRICT OF WASHINGTON

116239

UNITED STATES DISTRICT COURT
WESTERN DISTRICT OF WASHINGTON

BOOK 135 PAGE 323

UNITED STATES OF AMERICA,

Plaintiff,

v.

REAL PROPERTY IDENTIFIED AS 88.47
 ACRES IN SKAMANIA COUNTY, WASHING-
 TON, its Buildings, Improvements,
 Appurtenances, Fixtures,
 Attachments and Easements,

Defendant.

NO. C90-5280(T)B

ORDER GRANTING DEFAULT
 JUDGMENT AGAINST
 GENE C. HAMILTON,
 RUTHETTA HAMILTON,
 JULIAN GRAHAM, and
 EILEEN GRAHAM

Registered	
Indexed, Dir	f
Indirect	f
Filed	
Mailed	

Plaintiff, United States of America, has moved this Court to enter an Order granting Default Judgment against Gene C. Hamilton, Ruthetta Hamilton, Julian Graham, and Eileen Graham as to any claims they may have to the defendant property identified as 88.47 Acres in Skamania County, Washington, its Buildings, Improvements, Appurtenances, Fixtures, Attachments and Easements herein and more particularly described in the attached exhibit. The Court, having

ORDER GRANTING DEFAULT JUDGMENT - 1
(bsmith\cases\Skamania.ORD)

UNITED STATES ATTORNEY
 3600 Seafirst Fifth Avenue Plaza
 800 Fifth Avenue
 Seattle, Washington 98104
 (206) 553-1970

175

1 considered plaintiff's supporting documentation and the records
2 herein, finds as follows:

3 That judgment was entered by this Court on February 21, 1992,
4 condemning and forfeiting the defendant property to the United
5 States of America with no right, title or interest existing in any
6 other party.

7 That notice of the forfeiture action had been published for
8 three consecutive weeks in both The Seattle Daily Journal of
9 Commerce and in the Skamania County Pioneer, thereby more than
10 fully complying with the requirement set forth in Local Rules LAR
11 125 and 150.

12 That the defendant property had been duly posted with notice
13 to the public of the forfeiture action at the time of the seizure.

14 That every reasonable effort had been made to identify and
15 personally serve process on all parties with interests in the
16 defendant property that were known to the government.


17 That neither Gene C. Hamilton, nor Ruthetta Hamilton, nor
18 Julian Graham, nor Eileen Graham filed a claim asserting an
19 interest in the defendant property.

20 Now, therefore, having reviewed the motion of the Plaintiff,
21 United States of America, for an Order granting Default Judgment
22 against those certain individuals, together with the supporting
23 documentation, it is hereby


24 ORDERED, ADJUDGED AND DECREED that default judgment is
25 entered against Gene C. Hamilton, Ruthetta Hamilton, Julian
26 Graham, and Eileen Graham as to the defendant property identified
27 as 88.47 Acres in Skamania County, Washington, its Buildings,
28

1 Improvements, Appurtenances, Easements, Attachments and Easements,
2 for their failure to appear or to otherwise assert any interest in
3 or claims they may have to said property. Therefore, no right,
4 title or interest shall exist in said defendant property in any
5 person or entity other than the United States of America, as set
6 forth in the Judgment of Forfeiture, entered on February 21, 1992.


7 DONE this 24 day of Nov, 1992.

8 
9 ROBERT BRYAN
10 UNITED STATES DISTRICT JUDGE

11 Presented by:

12 
13 RICHARD E. COLMAN
14 Assistant United States Attorney

15
16 FILED FOR RECORD
17 SKAMANIA CO. WASH
18 BY SKAMANIA CO. TITLE

19 MAY 14 1 13 PM '93
20 
21 AUDITOR
22 GARY M. OLSON

BOOK 135 PAGE 326

The North Half of the southeast Quarter of Section 28, Township 2 North, Range 5 East of the Willamette Meridian, Skamania County, Washington. 2-5-80-00 7900

A Parcel of Land located in the Southwest quarter of the Northwest Quarter of Section 27, Township 2 North, Range 5 East of the Willamette Meridian, Skamania County, Washington, described as: Lot 4 of Clifford F. Orth and Delores J. Orth short plat as recorded September 17, 1978 in Book 2 of Short Plats on Page 71, unde Auditor's File No. 37288, Records of Skamania County, Washington. 2-5-27-802

A Parcel of Land situated in the South Half of the Northeast Quarter of Section 28, Township 2 North, Range 5 East of the Willamette Meridian, Skamania County, Washington, Described as: Lot 1 of the McNee-Hamilton Airport Short Plat as Recorded April 30, 1981 in Book 2 of short Plats on Page 213, Skamania County Records.

2-5-28-A-280

UNOFFICIAL COPY