

# LAND CORNER RECORD

(THIS FORM PRESCRIBED BY THE PUBLIC LAND SURVEY OFFICE, DEPARTMENT OF NATURAL RESOURCES, PURSUANT TO RCW 58.09. ALPHA-NUMERIC INDEX DIAGRAM ON THE BACK.)

## CORNER INDEXING INFORMATION:

TWP 2N RGE 6E CORNER CODE 1 G-9  
(Willamette Meridian) (See instructions on back of LCR)

ADDITIONAL IDENTIFIER: (e.g., BLM designation for the corner, street intersection, plat name, block, lot, etc.)

**118546**

BOOK 140 PAGE 939

1/4 CORNER 8 & 9

COUNTY: SKAMANIA


AUDITOR'S USE

## LAND SURVEYOR INFORMATION: (or Public Officer as per RCW 58.09.090)

This corner record correctly represents work performed by me or under my direction in conformance with the Survey Recording Act.

COMPANY OR AGENCY: TERRA SURVEYING

ADDRESS: P.O. Box 617  
Hood River, OR 97031



SEAL/SIGNATURE/DATE

WASHINGTON PLANE COORDINATES: N:

E:

ORDER:

ZONE:

DATUM (Date of adjustment):

**CORNER INFORMATION:** Use the space below to provide the following information regarding the corner: (1) Pertinent Corner History, (2) Evidence Found at the Corner, and (3) Corner Perpetuation Information. Please title and number the parts of your discussion accordingly. If additional space is needed use the back. (For (3), diagram the references. Also, provide the cross-reference to a map of record, if applicable, the surveyor's field book no./page no., and the date of work.) (See the back of this form for the requirements of the Survey Recording Act.)

Please Refer to my Land Corner Record  
IN BOOK 136 @ Page 616 FOR  
Complete Description of this Corner.

No Changes have occurred to this  
CORNER.

Registered ☒  
Indexed, Dir ☒  
Indirect ☒  
Filmed ☐  
Mailed ☐

DATE OF FORM: 2/92

MARK THE CORNER LOCATION ON THE DIAGRAM BELOW AND FILL IN THE CORNER CODE BLANK ON THE OTHER SIDE:

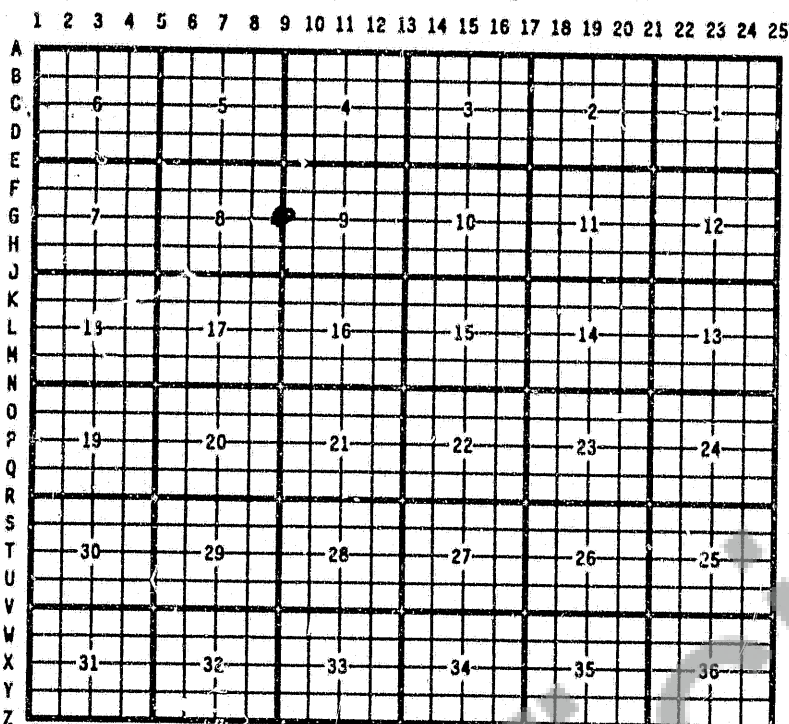
(1) For corners located at the intersection of two lines (Section corners, quarter corners and sixteenth corners):

(a) The corner code is the alpha-numeric coordinate from the diagram below that corresponds to the appropriate intersection of lines.

(2) For corners that are not located at the intersection of two lines (Meander corners, DLC's, HES's, reservation boundaries, mining claims, etc.):

(a) For corners that are on one line only the corner code is the line designation and the related line segment; i.e., a corner on line 5 between "B" and "C" is designated BC-5.

(b) For corners that are between lines the corner code is both line segments; i.e., a corner in the SE1/4 of the SE1/4 of section 18 is designated MN-4-5.



BOOK 140 PAGE 940

RCW 58.09.060 (2) requires the following information on this form: an accurate description and location, in reference to the corner position, of all monuments and accessories (a) found at the corner and (b) placed or replaced at the corner; (c) basis of bearings used to describe or locate such monuments or accessories; and (d) corollary information that may be helpful to relocate or identify the corner position.

SPACE FOR ADDITIONAL COMMENT:

SAME BEARING BASIS. AN MY PROJECT 9135

# LAND CORNER RECORD

(THIS FORM PRESCRIBED BY THE PUBLIC LAND SURVEY  
OFFICE, DEPARTMENT OF NATURAL RESOURCES, PURSUANT  
TO RCW 58.09. ALPHA-NUMERIC INDEX DIAGRAM ON  
THE BACK.)

FEB 1 4 18 PM '94  
P. J. Garry  
AUDITOR  
GARY M. OLSON

## Corner Indexing Information:

TWP 1 N RGE 5 E Corner Code E-7  
(Willamette Meridian)

ADDITIONAL IDENTIFIER: (e.g., BLM designation  
for the corner, street intersection, plat name,  
block, lot, etc.) South quarter corner of Section 5, Township 1  
North, Range 5 East, Willamette Meridian.

118646

BOOK 141 PAGE 230


Skamania County Washington:

Land Surveyor Information: (or Public Officer as per RCW 58.09.090)

AUDITOR'S USE

This corner record correctly represents work performed by me or  
under by direction in conformance with the Survey Recording Act.

Company or agency:  
Minister & Glaeser Surveying, Inc.  
2208 E. Evergreen Blvd.  
Vancouver, WA. 98661  
Phone: (206) 694-3313  
Fax: (206) 694-8410



Signature [Signature] Date: 1/21/94 Seal: \_\_\_\_\_

Washington Plane Coordinates: N: \_\_\_\_\_ E: \_\_\_\_\_  
Order: \_\_\_\_\_ Zone: \_\_\_\_\_ Datum (Date of adjustment): \_\_\_\_\_

Corner Information: Use the space below to provide the following  
information regarding the corner.

(1) Pertinent Corner History: The original survey was conducted  
by Deputy Surveyors, Lewis Van Vleet and John Newsom, under  
contract No. 47, dated the 23rd day of April, 1859. The survey was  
conducted between April 26th and April 29, 1859. Set a quarter  
section post common to Sections 5 and 8.

R.P.'s were as follows:  
36" diameter Fir, South 49° West, 44 Links.  
6" diameter Alder, North 18° West, 100 Links.

In August of 1973, W.F. Hagedorn conducted a survey (Book 1, page  
6, of Skamania County records), and found Iron Rod. Held as the  
South quarter corner of said Section 5.

(2) Evidence Found at the Corner: No original evidence found.  
The position of this corner was calculated based on survey found  
in records of Skamania County, Survey Book 1, page 6. Iron Rod was  
accepted as the corner based on reputation.

Registered \_\_\_\_\_  
Indexed, Dir \_\_\_\_\_  
Indirect \_\_\_\_\_  
Filed \_\_\_\_\_  
Mailed \_\_\_\_\_

(3) Corner Perpetuation Information:  
Refer to the following records of surveys:

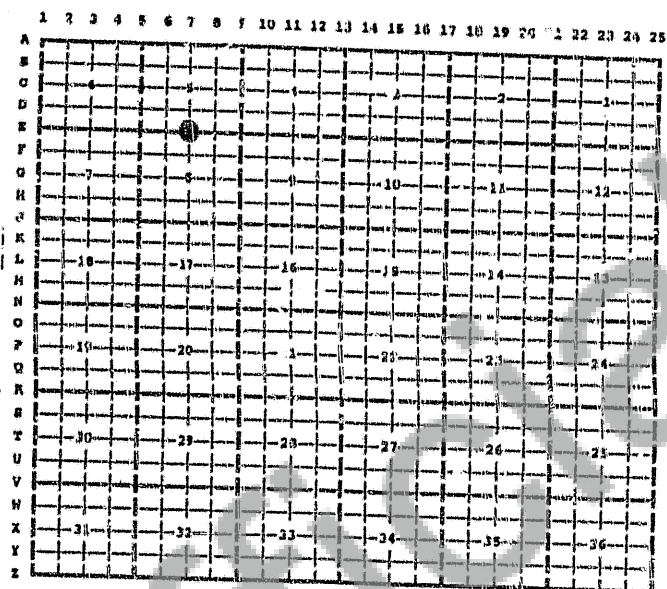
BOOK 141 PAGE 231

Surveys

Subdivisions

Short Plats

Book 1, page 6



RCW 58.07.060 (2) requires the following information on this form: an accurate description and location, in reference to the corner position, of all monuments and accessories (a) found at the corner and (b) placed or replaced at the corner; (c) basis of bearings used to describe or locate such monuments or accessories; and (d) corollary information that may be helpful to relocate or identify the corner position.

SPACE FOR ADDITIONAL COMMENT: