

# LAND CORNER RECORD

May 4 1 22 PM '93

(THIS FORM PRESCRIBED BY THE PUBLIC LAND SURVEY  
OFFICE, DEPARTMENT OF NATURAL RESOURCES, PURSUANT  
TO RCW 58.09. ALPHA-NUMERIC INDEX DIAGRAM ON  
THE BACK.)

*P. Lawry*  
AUDITOR  
GARY M. OLSON

116159

BOOK 135 PAGE 68

## Corner Indexing Information:

TWP 2 North RGE 6 East Corner Code V-11  
(Willamette Meridian)


ADDITIONAL IDENTIFIER: (e.g., BLM designation  
for the corner, street intersection, plat name,  
block, lot, etc.)

North quarter of Section 33, Township 2 North, Range 6 East,  
Willamette Meridian.

Skamania County Washington: \_\_\_\_\_ AUDITOR'S USE  
Land Surveyor Information: (or Public Officer as per RCW 58.09.090)

This corner record correctly represents work performed by me or  
under by direction in conformance with the Survey Recording Act.

Company or agency:  
Minister & Glaeser Surveying, Inc.  
2208 E. Evergreen Blvd.  
Vancouver, WA. 98661  
Phone: (206) 694-3313  
Fax: (206) 694-8410



Signature *Robert Glaeser* Date: 4-20-93 Seal: 15024  
Washington Plane Coordinates: N: \_\_\_\_\_ E: \_\_\_\_\_  
Order: \_\_\_\_\_ Zone: \_\_\_\_\_ Datum (Date of adjustment): \_\_\_\_\_

Corner Information: Use the space below to provide the following  
information regarding the corner.

(1) Pertinent Corner History:  
The original survey was conducted by Deputy Surveyor Charles E.  
Sears, under Contract No. 287, dated December 23, 1882. The survey  
was performed between March 16, and June 26, 1883. Set a post 3  
feet long, 3 inches square, and 18 inches in a mound of stones,  
39.92 chains West from the Northeast corner of Section 33.  
B.T.'s were as follows:  
60" Diam. Dead Fir, North 16° West, 45 Links  
40" Diam. Dead Fir, South 40° East, 63 Links

(2) Evidence Found at the Corner:  
No original evidence was found.  
Found Skamania County brass cap set in concrete, which was accepted  
as the corner based on reputation and use.

### (3) Corner Perpetuation Information:

<u>Surveys</u>		<u>Short Plats</u>
Book 1, Page 206	Book 2, Page 144	
Book 1, Page 97	Book 1, Page 256	

Registered \_\_\_\_\_  
Indexed, Dir \_\_\_\_\_  
Unrecorded \_\_\_\_\_  
Filed \_\_\_\_\_  
Mailed \_\_\_\_\_

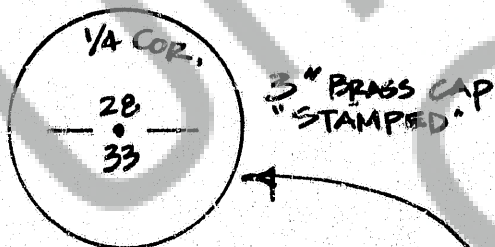
MARK THE CORNER LOCATION ON THE DIAGRAM BELOW AND FILL IN THE CORNER CODE BLANK ON THE OTHER SIDE.

BOOK 135 PAGE 69

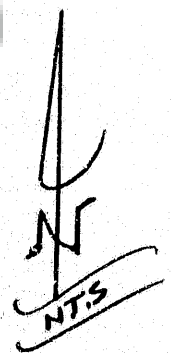
	1	2	3	4	5	6	7	8	9	10	11	12	13	14	15	16	17	18	19	20	21	22	23	24	25
A																									
B																									
C																									
D																									
E																									
F																									
G																									
H																									
J																									
K																									
L																									
M																									
N																									
O																									
P																									
Q																									
R																									
S																									
T																									
U																									
V																									
W																									
X																									
Y																									
Z																									

RCW 58.09.060 (2) requires the following information on this form: an accurate description and location, in reference to the corner position, of all monuments and accessories (a) found at the corner and (b) placed or replaced at the corner; (c) basis of bearings used to describe or locate such monuments or accessories; and (d) corollary information that may be helpful to relocate or identify the corner position.

SPACE FOR ADDITIONAL COMMENTS:



FND. 1.4 ABOVE GROUND



NOTE:  
PLACED ALUM. NAIL WITH  
PLASTIC TAG, MARKED  
GLAESER #15024,  
AT ALL R.P.'S

