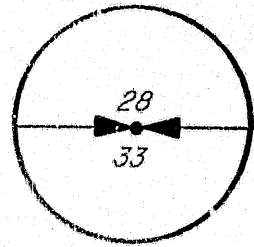


OLSON LAND SURVEYORS
ENGINEERS
ENGINEERING INC. 1111 BROADWAY, VANCOUVER, WA 98661



LAND CORNER RECORD

T. 2N, R. 5E, W.M.
Corner Code No. V-11
SKAMANIA County

Segregated Surveys:

Survey Tract Name:

(DLC, MFS Mining Claim, Indian Allotment, Federal Reserve, Townsite.)

Corner No. or Name: NORTH 1/4 CORNER SECTION 33


1. History of Corner Establishment, Subsequent Restoration and Description of Evidence Found:

The original corner post was established in 1859 by U.S. Deputy Surveyor Lewis Van Vleet.

Bearing trees were a 24" fir South 39° East, 216 links and a 6" fir South 14° West, 54 links. During a survey for Louise Cherry-Little by Olson Engineering in October, 1978, John Lawson, surveyor in charge of that job, notes setting a 3/4" iron pipe with a brass cap from two bearing trees. No other documentation is noted. The Little survey, along with a survey for Roger Malfait, appears on the plat recorded in Book 1, page 234.

2. Description of Monument, Accessories and Corollary Data Set to Perpetuate this Corner Location.

Diagram corner and indicate meridian and reference to map of record, Surveyor's Field Book No., Page No., and Date of work.



FILED FOR RECORD
SKAMANIA CO. WASH
BY Olson Engineering

JUL 3 4 08 PM '91

J. Lowry
REGISTERED
GARY H. OLSON

Registered P
Indirect P
Indirect P
Filed P
Mailed P

Washington Plane Coordinates:


Zone Y X
Order Accuracy. Derived From

Pin Pointed on Photo No. Page No. Located at

SURVEYOR'S CERTIFICATE

This corner record correctly represents work performed by me or under my direction in compliance with the provisions of RCW 58:09 and WAC 332.

[Signature] 9025
Signature Certificate No.



AUDITOR'S CERTIFICATE

Filed for record this 3rd day of July at 4:08 P.m. in book 2/5 of Land Corner Records at Page 59 at the request of J. Lowry

JERRY C. OLSON

[Signature]
Aud.