

103248

BOOK 4/7 PAGE 35

## T. N. TRANTOW SURVEYING

412 W. Jefferson P.O. Box 287

Bingen, Washington 98605 (509) 493-3111

## LAND CORNER RECORD

T. 2 N, R. 7E, W.M. SKAMANIA County Corner Code No. C-17

Name: East 1/2 corner to Section 3 only Corner No.:


DLC, HES, Tract, Mining Claim, Indian Allotment, Federal Reserve, Townsite.

1. History of Corner Establishment and Subsequent Restoration: 2. Description of Evidence Found:

No record of prior establishment

2. No evidence of previous establishment

Set by single proportion.



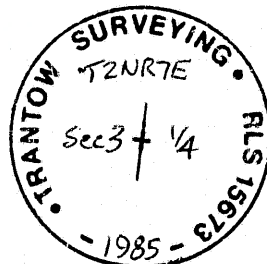
3. Describe Monument, Accessories and Corollary Data to Perpetuate this Corner Location. Diagram corner and indicate meridian and reference to map of record.

F B. No. 20703 Page No. 72 Job No. 83133 Date of Work October 29, 1985

Set 1 1/4"x30" galvanized iron pipe with 2 1/2" brass cap 18" in the ground, in a 12"x12"x6" mound of stone, from which bear:

SE leg of BPA tower #4, N62W, 101.40 ft. to base of leg  
East leg of BPA tower #5, S41W, 159.79 ft. to base of leg


No tags.

Washington Plane Coordinates: South Zone, Y 132523.99, X 1637419.50  
third Order Accuracy. Derived From: 1979 DNR SURVEY

Pin Pointed on Photo No. Symbol Located at.

## SURVEYOR'S CERTIFICATE

This corner record correctly represents work performed by me or under my direction in compliance with the provisions of Chapter 50, Laws of 1973.

Signature Terry N. Trantow Date 8 April 1986  
Certificate No. 15673

## AUDITOR'S CERTIFICATE

Filed for record this day of 19 at M. in  
Book of at page at the request of.

T. N. TRANTOW SURVEYING

County Auditor