

102279

BOOK 615 PAGE 21

State of Washington
DEPARTMENT OF NATURAL RESOURCES
BUREAU OF SURVEYS AND MAPS
LAND CORNER RECORD

31	32
6	5

Skamania County

T 6 N, R 5 E, W.M.

Corner Code No. Z-5

Segregated Surveys:

Name: n/a

Corner Number: n/a

1. History of Corner Establishment and Subsequent Restoration:

Originally established in 1909 by GLO Surveyor C. Frank Rhodes, with a stone and 4 BTs.
No subsequent restoration found.

FILES FOR RECORD
SKAMANA, WASH
BY TUM LIRD

2. Description of Evidence Found:

GL0 stone with proper notches.
40" fir BT snag at S17W 62.5 feet.
42" fir BT snat at N28W 36.4 feet.
Rotted hemlock BT stump at S53E 33.6 feet.
Rotted hemlock BT stump at N53E 34.0 feet.

DEC 1 1 25 PM '86
AUDITOR
GARY M. OLSON

3. Describe Monument, Accessories and Corollary Data to Perpetuate this Corner Location. Diagram corner and indicate meridian and reference to map of record. Surveyor's Field Book No. 601.07, Page No. 47. Date of work June 18, 1986.

Corner is the original granite stone.

See reverse side for corner diagram.

SURVEYOR'S CERTIFICATE

[Seal]


This corner record correctly represents work performed by me or under my direction in compliance with the provisions of Chapter 50, Laws of 1973.
Date: November 24, 1986.

Signature

H. Thomas Land

21490

Certificate No.




AUDITOR'S CERTIFICATE

Filed for record this _____ day of _____ 19____ at _____ M.
In Book _____ of _____ at page _____ at the request
of Washington State Department of Natural Resources.

Particulars

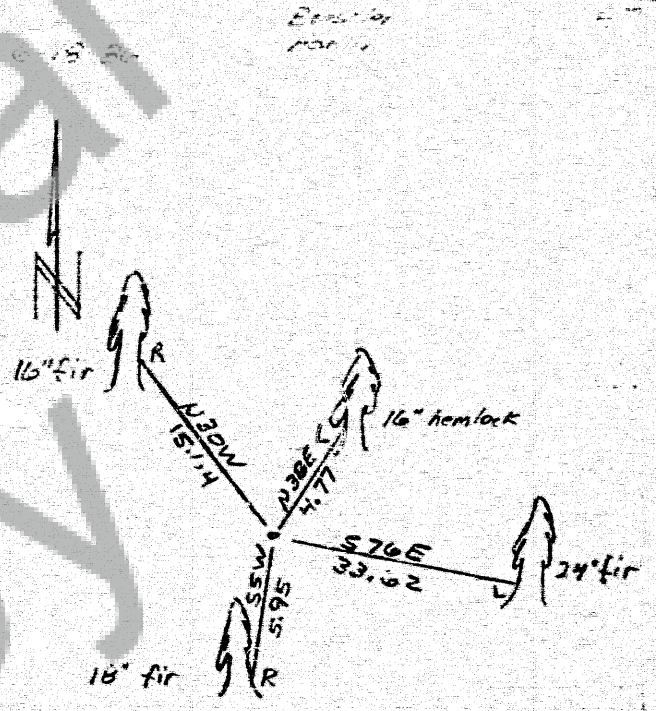
County Auditor



Section corner

Found granite stone, exposed 4", with
all 6 L & R notations
Found:
40' fir snag @ S17W 62.5'
42' fir snag @ N28W 36.4'
Rotred hemlock stump @ S53E, 33.6'
Potted hemlock remnant @ N53E 34.0'
no scribings visible on any BT.

Section corner $\frac{7.132}{6.5}$ T S 60 N R 5 E



The corner is the granite stone as originally set in 1909.