

102277

BOOK 6/5 PAGE 17

State of Washington
DEPARTMENT OF NATURAL RESOURCES
BUREAU OF SURVEYS AND MAPS
LAND CORNER RECORD

28	27
33	34

Skamania County

T 6 N, R 5 E, W.M.
Segregated Surveys:
Name: n/a

Corner Code No. V-13

Corner Number: n/a

1. History of Corner Establishment and Subsequent Restoration:

Originally established in 1909 by GLO Surveyor, C. Frank Rhodes, with a marked stone and 4 dead bearing trees.

No subsequent restoration found.

FILED FOR RECORD
SKAMANIA CO. WASH
BY TCM LIND

Dec 1 1 22 PM '86

2. Description of Evidence Found:

GLO stone with proper notches.

40" fir snag of N62E 44.4 feet (slope) with visible scribe.

38" hemlock stub at S24E 7.0 feet (hor.) with faint scribe.

22" rotted hemlock stub at S50W 29 feet (hor.).

30" fir snag at N76W 20 feet (hor.) with faint scribe.

AUDITOR
CARY M. NELSON

3. Describe Monument, Accessories and Corollary Data to Perpetuate this Corner Location.
Diagram corner and indicate meridian and reference to map of record. Surveyor's Field Book No. 601.07, Page No. 44. Date of work June 11, 1986.

Replaced original stone with DNR aluminum monument with stamped cap.

See reverse side for corner diagram.

SURVEYOR'S CERTIFICATE

[Seal]


This corner record correctly represents work performed by me or under my direction in compliance with the provisions of Chapter 50, Laws of 1973.
Date: November 19, 1986

Signature

H. Thomas Laird Jr.

21490

Certificate No.

**AUDITOR'S CERTIFICATE**

Filed for record this _____ day of _____ 19____ at _____ M.
In Book _____ of _____ at page _____ at the request
of Washington State Department of Natural Resources.

Registered
Ind. mod. on
Indirect
Filed
Noted

County Auditor

6-11-86

Bressler
Harkin

44

GLO Survey of 1909

5" sandstone 16x11x10 w/ 1

notch on south & 3 notches on east.

40' dead fir N64E 67L 44.2'

39" dead hemlock S25E 11L 7.3'

22" dead hemlock S47W 43L 28.4'

30" dead fir N75W 33L 21.8'

Section Corner $\frac{28}{33} \frac{27}{34}$ T6N R5EFound 12x9x9 stone with all GLO
notches.

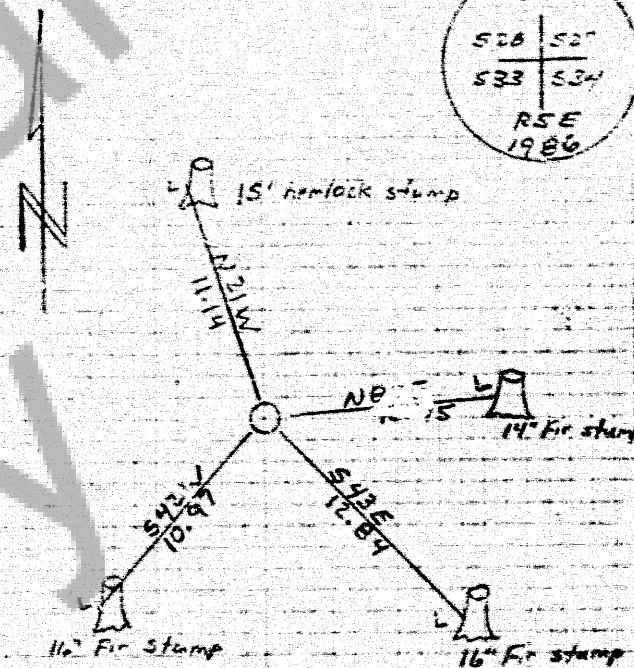
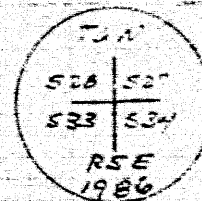
Found:

40' fir snag @ N62E 44.4' (slope) w/ vis. scribe.

39" hemlock stub @ S24E, 7' (hor) w/ faint scribe

22" rotten hem stub @ S50W 29' (hor)

30' fir snag @ N76W, 20' (hor) w/ faint scribe



Set DNR Alum. mon. w/ stamped cap in
place of original stone, in clearing for
photo target. Placed stone on south side
of monument.