

102273

BOOK 6/5 PAGE 9

State of Washington
DEPARTMENT OF NATURAL RESOURCES
BUREAU OF SURVEYS AND MAPS
LAND CORNER RECORD

1/4
22
27

Skamania County

T 6 N, R 5 E, W.M.

Segregated Surveys:

Name: n/a

Corner Code No. R-15

Corner Number: n/a

1. History of Corner Establishment and Subsequent Restoration:

Originally established in 1909 by GLO surveyor C. Frank Rhodes with a marked stone and 2 bearing trees.

No subsequent restoration found.

FILED FOR RECORD
SKAMANIA CO. WASH.
BY TOLLETT

Dec 1 1 18 PM '86

AUDITOR
GARY H. OLSON

2. Description of Evidence Found:

Original stone marked 1/4 (closed four).

37" live fir at N44E 19.0 feet with visible scribe.

38" live fir at S8W 29.89 feet with healed over face, not chopped out. Species and size do not match GLO. Distance measured to nail.

3. Describe Monument, Accessories and Corollary Data to Perpetuate this Corner Location. Diagram corner and indicate meridian and reference to map of record. Surveyor's Field Book No. 601.07, Page No. 46. Date of work July 1, 1986.

Replaced original stone with DNR aluminum monument with stamped cap.

See reverse side for corner diagram.

SURVEYOR'S CERTIFICATE

[Seal]


This corner record correctly represents work performed by me or under my direction in compliance with the provisions of Chapter 50, Laws of 1973.
Date: November 19, 1986.

Signature

H. Thomas Laird Jr.


21490

Certificate No.



AUDITOR'S CERTIFICATE

Filed for record this _____ day of _____ 19____ at _____ M.
In Book _____ of _____ at page _____ at the request
of Washington State Department of Natural Resources.



County Auditor

GLO Survey of 120's

Set partially stone 15x10x8 w/

1/4 on north face

26" fir N44E 29L 19.1

12" hemlock SW 47L 31.0'

1/4 corner $\frac{22}{21}$ Twp PSE

Found 15x10x8 stone with 1/4

Marked on north side

Sounds:

37" fir @ N44E 19.0' w/ visible scribing

38" fir @ SW 29.8' w/ hawked over face

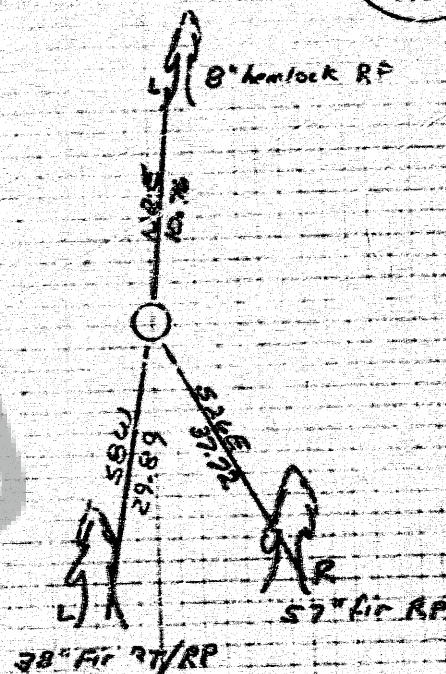

not chopped out. Species & size do not match GLO, but this is obviously a RT

7-1-86

Bressler
Hartlin
Metherson 500.00

46

Twp RSE
S 22
1/4 S 27
1986



Set DNR Alum mon w/ stamped cap. Set
original stone on north side of mon.