

100801

State of Washington
DEPARTMENT OF NATURAL RESOURCES
BUREAU OF SURVEYS AND MAPS
LAND CORNER RECORD

Skamania County

T 7 N, R 5 E, W.M.

Corner Code No. V-5

Segregated Surveys:

Name:

Corner Number:

1. History of Corner Establishment and Subsequent Restoration: Originally set by GLO in 1900. Subsequently restored with a DNR concrete monument in 1967 and later with a 5/8-inch rebar with plastic cap, LS 15669, date unknown.

Corner monumentation destroyed by fire trail construction.

2. Description of Evidence Found:

Portions of DNR concrete monument laying on ground.
5/8 rebar with plastic cap laying on ground.
13" fir stump BT at N51W, 17.16 feet from monument, with chunk of scribing at base.
13" fir stump BT at N33E, 18.51 feet from monument, not cut out.
18" fir stump BT at S39W, 20.44 feet from monument, not cut out.



3. Describe Monument, Accessories and Corollary Data to Perpetuate this Corner Location. Diagram corner and indicate meridian and reference to map of record. Surveyor's Field Book No. 601.07, Page No. 56. Date of work 3-3-86.

Set DNR aluminum monument, with magnetic breakaway plastic base, from the centers of 3 BT stumps.

See diagram on reverse side.

Registered	<i>WLD</i>
Indexed, Dir	<i>WLD</i>
Indirect	
Filmed	
Mailed	


SURVEYOR'S CERTIFICATE

[Seal]

This corner record correctly represents work performed by me or under my direction in compliance with the provisions of Chapter 50, Laws of 1973.
Date: March 6, 1986

H. Thomas Laird Jr.
Signature

21490
Certificate No.



AUDITOR'S CERTIFICATE

Filed for record this 6 day of March 1986 at 1:07 P.M.
In Book 7/5 of Monuments at page 78 at the request
of Washington State Department of Natural Resources.

Clary M. Albrecht
County Auditor

GLD Survey of 1900
20.00 ch - set granite stone 14x10x7
with 1 notch on S and 5 on E, in
mound of stone -

10" fir N32 1/4 E	28 L.	18.42'
5" fir S54 1/4 E	24 1/2 L	16.17'
10" fir S29 W	31 L	20.46'
8" fir N53 W	26 L	17.16'

SECTION CORNER $\frac{30}{31} \frac{29}{32}$ T7N R5E

Found 3 BT stumps, 1 of which had
scribing on the ground next to it. The
other 2 had not been cut out.

Found DNR cone mon all broken up and
laying on top of ground.

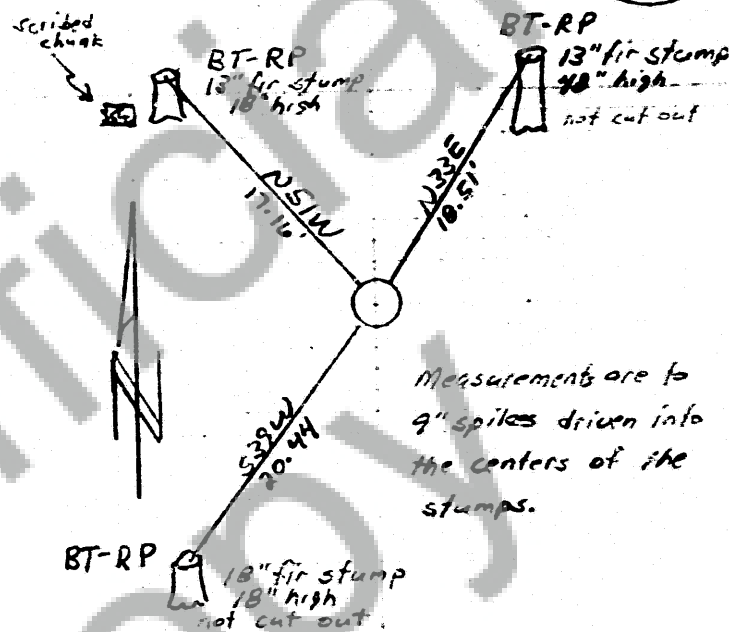
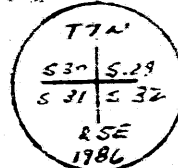
Found 5/8 rebar with plastic cap laying
on ground. (LS 15669 - Frank Humphrey)

Corner monumentation destroyed by
construction of fire trail around
clearcut unit.

3-3-86

LAIRD 001-02

56



Measurements are to
9" spikes driven into
the centers of the
stumps.

Set 2 3/8" aluminum pipe w/ 3/4" alum cap
flush w/ ground. Pipe has a magnetic
breakaway plastic base.

No suitable live trees within a convenient
distance
monument set from centers of BT's.

LCR filed 1/2