

51
512

## LAND CORNER RECORD

T 10 N, R 5 E, W.M. County SKAMANIA  
 Segregated Surveys: Corner Code No. E-25  
 Name: Corner No.:  
 DLC, HES, Tract, Mining Claim, Indian Allotment, Federal Reserve, Townsite.

## 1. History of Corner Establishment and Subsequent Restoration:

ESTABLISHED BY ROBERT F. WHITHAM UNDER CONTRACT No. 600, DATED FEB. 25, 1903. HIS NOTES STATE: SET A GRANITE STONE 15x10x8 INS, 10 INS IN GROUND FOR COR. OF SECS. 1 AND 12, MKD. WITH 1 NOTCH ON N & 5 NOTCHES ON S. EDGE; FROM WHICH:  
 A FIR, 20 INS. DIA. BEARS S 65°W, 128 LKS. MARKED T10N R5E S12 BT  
 A HEMLOCK, 16 INS. DIA. BEARS N 82°W, 137 LKS. DIST. MARKED T10N R5E S18T

## 2. Description of Evidence Found:

STONE, 18x9x6", 12" IN GROUND, FIRMLY SET, WITH "S12" ON S.W. FACE AND "S1" ON N.W. FACE, FROM WHICH:

OBT, 24" FIR, HEALED SCAR AND B.T. SIGN, BEARS S 57½°W, 84.5 FT.

OBT, 18" HEMLOCK, HEALED SCAR, BEARS N 89½°W, 90.4 FT.

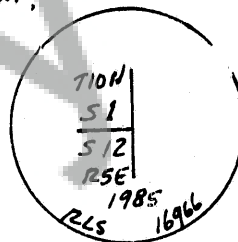
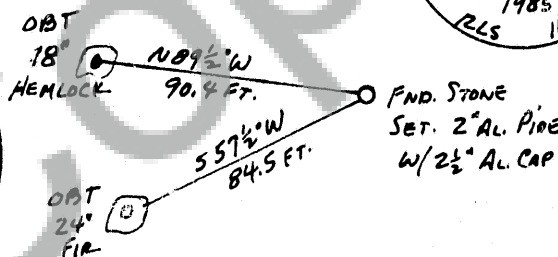

3. Describe Monument, Accessories and Corollary Data to Perpetuate this Corner Location. Diagram corner and indicate meridian and reference to map of record. Surveyor's Field Book No. NUM C-5 Page No. 2 Date of work 7-9-85

IN PLACE OF FOUND STONE I SET A 2"x30" AL. PIPE WITH 2½" AL. CAP,

MKD. AS SHOWN, 26" IN GROUND.

BOTH OBT'S ARE IN GOOD CONDITION.

I DID NOT ESTABLISH ANY NEW BT'S.



Washington Plane Coordinates: Zone, Y, X

Order Accuracy. Derived From:

Pin Pointed on Photo No. Date Located at


Registered	S
Indexed	S
Indirect	
Filmed	
Mailed	

## SURVEYOR'S CERTIFICATE

This corner record correctly represents work performed by me or under my direction in compliance with the provisions of Chapter 50, Laws of 1973. Date 7-28-85

Signature Victor M. Mc Lind

Certificate No. 16966



## AUDITOR'S CERTIFICATE

Filed for record this 21st day of FEBRUARY 1986 at 10:00 A.M. In Book 10/5 of MONUMENTS at page 74 at the request of

VICTOR M. MC LIND

Witnessed by d. J. Davis, Rep.  
 County Auditor