

T. N. TRANTOW SURVEYING

412 W. Jefferson P.O. Box 287

Bingen, Washington 98605 (509) 493-3111

LAND CORNER RECORD


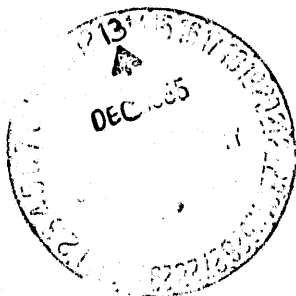
T. 3N. N, R. 8E, W.M. Skamania County Corner Code No. Q-15

Name: C-S 1/16 of Section 22 Corner No.:
DLC, H2S, Tract, Mining Claim, Indian Allotment, Federal Reserve, Townsite.

1. History of Corner Establishment and Subsequent Restoration: 2. Description of Evidence Found:

Corner set with I.P. by T.E.C. in 1974, but position based on a different location of SE section corner that box monument presently existing.

2. Found I.P. of record, not acceptable.




3. Describe Monument, Accessories and Corollary Data to Perpetuate this Corner Location. Diagram corner and indicate meridian and reference to map of record.

F.B. No. 30822 Page No. 26 Job No. 85200 Date of Work February 27, 1985

Set 1 1/2 x 30" galvanized iron pipe with 2 1/2" brass cap 24" in the ground, from which bear:

10" D-fir, S82W, 19.11 ft. to center of tree with WT scribed on root collar
I.P. N77°43'W, 11.87 ft.



Washington Plane Coordinates: South Zone, Y NA, X
third Order Accuracy. Derived From:

Pin Pointed on Photo No. NA Symbol Located at

SURVEYOR'S CERTIFICATE

This corner record correctly represents work performed by me or under my direction in compliance with the provisions of Chapter 50, Laws of 1973.

Signature

Date 29 March 1985

Certificate No. 15673



AUDITOR'S CERTIFICATE

Filed for record this 13TH day of DECEMBER 1985 at 11:10 A.M. In Book 3/8 of MONUMENT at page 86 at the request of

T. N. TRANTOW SURVEYING

J. Millson by J. Davis, Dep.
County Auditor