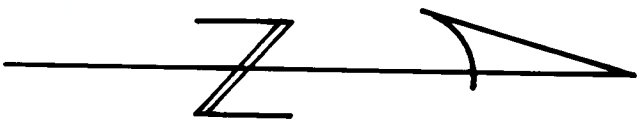


44.3.11

MAY SHORT PLAT No. 1
A PORTION OF THE NORTHWEST 1/4,
SEC. 11, T. 1 N., R. 5 E., WM.



SCALE 1" = 200 FEET

● INDICATES THAT 1/2" IRON ROD WAS SET

SURVEY REFERENCES:

BOOK 1, PAGE 233
SHORT PLAT, BOOK 3, PAGE 26


LEGAL DESCRIPTION:

GRANTOR: J. STEWART
GRANTEE: MAY

BOUNDARY LINE AGREEMENT

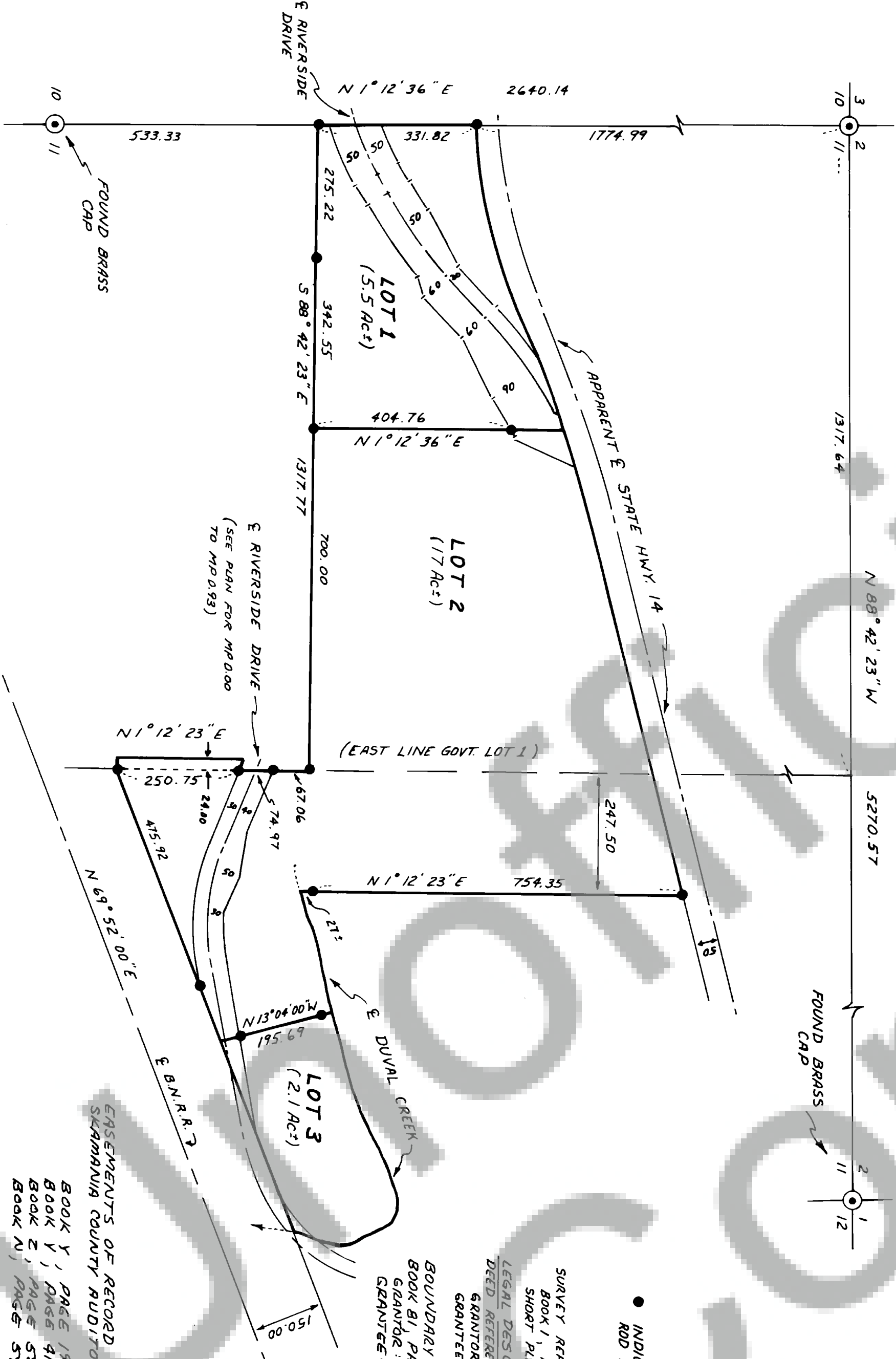
BOOK 81, PAGE 168

GRANTEE: LAMKIN



EXEMPTIONS OF RECORD IN BOOK OF DEEDS,
SKAMANIA COUNTY AUDITORS RECORDS:

BOOK Y, PAGE 190
BOOK Y, PAGE 412
BOOK Z, PAGE 582
BOOK N, PAGE 592



Land within this subdivision shall not be further subdivided for a period of 5 years unless a final plat is filed pursuant to Skamania County Code, Title 17, Subdivisions, Chapter 17.04 through 17.60 inclusive.

We, owners of the above tract of land, hereby declare and certify this Short Plat to be true and correct to the best of our abilities, and that this Short Subdivision has been made with our free consent and in accordance with our desires. Further, we dedicate all Roads as shown, not noted as private, and waive all claims for damages against any governmental agency arising from the construction and maintenance of said Roads.

Owner
James H. May II
James H. May

Notary Public
Barbara Culin 7/20/82
Date

This Short Plat has general review for sewage and water. Acceptable sub-surface sewage disposal sites have not been identified. Each lot will require separate review to determine acceptability for on-site sewage disposal. Adequacy of water supply is not guaranteed.

Barbara Culin 10/17/82
Date

This Short Plat complies with all County Road regulations and is of adequate description for purposes of subdividing.

Charles H. Culin 10/20/82
County Engineer (Army) Date

All taxes and assessments on property involved with this Short Plat have been paid, discharged or satisfied.

William O. Russell 10-20-82
County Treasurer Date

The layout of this Short Subdivision complies with Ordinance 1980-07 requirements, and the Short Plat is approved subject to recording in the Skamania County Auditor's Office.

Robert W. Culin 10/20/82
County Planning Department Date

Surveyor's Certificate
This map correctly represents a survey made by me or under my direction in conformance with the requirements of the Survey Recording Act at the request of

J. MAY
in MARCH 1982

Robert W. Culin

STATE OF WASHINGTON) 94909
COUNTY OF SKAMANIA)

I hereby certify that the within instrument of writing filed by *Planning Dept.*

of *Sturgeon, WA* 3:30

P.M. *Cotter* 20 19 82 was

recorded in Book 3 of Short Plats

at Page 39

B. Ballock, Deputy
Recorder of Skamania County, Wash.

Sharyn M. Olson
County Auditor