

AMENDED LOCATION NOTICE
(Lode Mining Claim)

The undersigned, owner of the Pl 18 Lode Mining Claim, originally located on July 23, 1991, (recorded in Book 125, Page 110 of Skamania County, Washington), hereby amend, locate and claim in compliance with all federal, state and local laws and customs applicable thereto the following described lode mining claim:

1. The name of this claim is Pl 18, a Lode Mining Claim, situated in Skamania County, State of Washington, located in the:
SW ¼ of Sec 35, T. 4 N., R. 5 E., W.M., WA.

2. The exterior boundaries of this lode claim are particularly described as follows:

BEGINNING at the NE Corner of this claim, said point being NORTH, 150 feet and EAST, 430 feet from the 5/8" IRON ROD WITH AN ALUMINUM CAP STAMPED "AMOCO 15" AT THE SITE OF THE FORMER SUMMIT LOOKOUT.;

thence SOUTH, 1500 feet to the SE Corner;
thence WEST, 600 feet to the SW corner;
thence NORTH, 1500 feet to the NW corner;
thence EAST, 600 feet to the NE corner, the point of beginning.

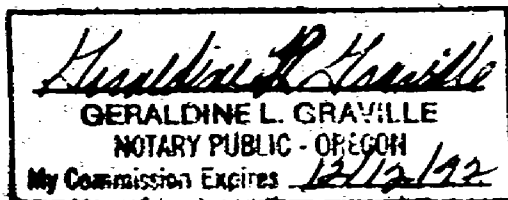
3. The corners of this lode claim are properly monumented and identified.

4. This being the same lode claim originally located on the 23 day of July 1991, and recorded in Book 125, Page 110, Skamania County, WA and BLM ORMC No. 137183. This AMENDED LOCATION NOTICE is made for the purpose of: (i) correcting irregularities, errors, or defects, if any, in the original location and/or in any prior locations, or in the respective records thereof; (ii) appropriating under the mining laws all ground that may have been forfeited or abandoned from overlapping third party claims or otherwise rendered open to location. This AMENDED LOCATION NOTICE is made without waiver, abandonment or forfeiture of any previously acquired rights, including without limitation pursuant to any prior locations covering any or all of the same ground. If the claim amended hereby should be invalid or void for any reason whatsoever, and not curable by amendment, then: (i) this AMENDED LOCATION NOTICE shall be an original LOCATION NOTICE; (ii) the name of the claim shall be the same as that set forth above for the amended claim; (iii) the date of location for the claim shall be April 26, 1992, on which a copy of this Notice was posted on the claim; and (iv) all other information with respect to such shall be as set forth above.

LOCATOR: Plexus, Inc.
185 South State Street, Suite 400
Salt Lake City, UT 84111

AGENT:

Steven E. Woods
Steven E. Woods



Registered 8
Indexed, Dir 8
Indirect 8
Filed 5/1/92
Mailed

FILED FOR RECORD
SKAMANIA CO. WASH
BY Plexus Inc.

APR 28 4 41 PM '92
G. H. Olson
ADJUTOR
GARY M. OLSON

AMENDED LOCATION NOTICE
(Lode Mining Claim)

The undersigned, owner of the PI 18 Lode Mining Claim, originally located on July 23, 1991, (recorded in Book 125, Page 110 of Skamania County, Washington), hereby amend, locate and claim in compliance with all federal, state and local laws and customs applicable thereto the following described lode mining claim:

1. The name of this claim is PI 18, a Lode Mining Claim, situated in Skamania County, State of Washington, located in the:
SW 1/4 of Sec 35, T. 4 N., R. 5 E., W.M., WA.

2. The exterior boundaries of this lode claim are particularly described as follows:

BEGINNING at the NE Corner of this claim, said point being NORTH 150 feet and EAST 430 feet from the 5/8" IRON ROD WITH AN ALUMINUM CAP STAMPED "AMOCO 15" AT THE SITE OF THE FORMER SUMMIT LOOKOUT.

thence SOUTH, 1500 feet to the SE Corner;
thence WEST, 600 feet to the SW corner;
thence NORTH, 1500 feet to the NW corner;
thence EAST, 600 feet to the NE corner, the point of beginning.

3. The corners of this lode claim are properly monumented and identified.

4. This being the same lode claim originally located on the 23 day of July 1991, and recorded in Book 125, Page 110, Skamania County, WA and BLM ORMC No. 137183. This AMENDED LOCATION NOTICE is made for the purpose of: (i) correcting irregularities, errors, or defects, if any, in the original location and/or in any prior locations, or in the respective records thereof; (ii) appropriating under the mining laws all ground that may have been forfeited or abandoned from overlapping third party claims or otherwise rendered open to location. This AMENDED LOCATION NOTICE is made without waiver, abandonment or forfeiture of any previously acquired rights, including without limitation pursuant to any prior locations covering any or all of the same ground. If the claim amended hereby should be invalid or void for any reason whatsoever, and not curable by amendment, then: (i) this AMENDED LOCATION NOTICE shall be an original LOCATION NOTICE; (ii) the name of the claim shall be the same as that set forth above for the amended claim; (iii) the date of location for the claim shall be April 20, 1992, on which a copy of this Notice was posted on the claim; and (iv) all other information with respect to such shall be as set forth above.

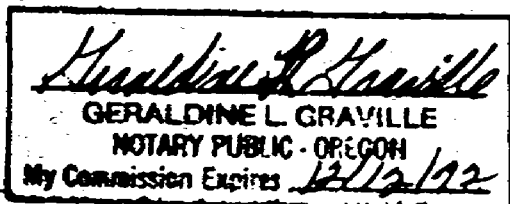
LOCATOR: Plexus, Inc.
185 South State Street, Suite 400
Salt Lake City, UT 84111

AGENT: Steven E. Woods
Steven E. Woods

FILED FOR RECORD
SKAMANIA CO. WASH
BY Plexus Inc.

APR 28 4 41 PM '92

GARY M. OLSON
NOTARY PUBLIC



Registered 9
Indexed, Dir 9
Indirect 9
Filed 5/4/92 5/16/92
Mailed

AMENDED LOCATION NOTICE
(Lode Mining Claim)

The undersigned, owner of the Pl 18 Lode Mining Claim, originally located on July 23, 1991, (recorded in Book 125, Page 110 of Skamania County, Washington), hereby amend, locate and claim in compliance with all federal, state and local laws and customs applicable thereto the following described lode mining claim:

1. The name of this claim is Pl 18, a Lode Mining Claim, situated in Skamania County, State of Washington, located in the:
SW ¼ of Sec 35, T. 4 N., R. 5 E., W.M., WA.

2. The exterior boundaries of this lode claim are particularly described as follows:

BEGINNING at the NE Corner of this claim, said point being NORTH, 150 feet and EAST, 430 feet from the 5/8" IRON ROD WITH AN ALUMINUM CAP STAMPED "AMOCO 15" AT THE SITE OF THE FORMER SUMMIT LOOKOUT.;

thence SOUTH, 1500 feet to the SE Corner;
thence WEST, 600 feet to the SW corner;
thence NORTH, 1500 feet to the NW corner;
thence EAST, 600 feet to the NE corner, the point of beginning.

3. The corners of this lode claim are properly monumented and identified.

4. This being the same lode claim originally located on the 23 day of July 1991, and recorded in Book 125, Page 110, Skamania County, WA and BLM ORMC No. 137183. This AMENDED LOCATION NOTICE is made for the purpose of: (i) correcting irregularities, errors, or defects, if any, in the original location and/or in any prior locations, or in the respective records thereof; (ii) appropriating under the mining laws all ground that may have been forfeited or abandoned from overlapping third party claims or otherwise rendered open to location. This AMENDED LOCATION NOTICE is made without waiver, abandonment or forfeiture of any previously acquired rights, including without limitation pursuant to any prior locations covering any or all of the same ground. If the claim amended hereby should be invalid or void for any reason whatsoever, and not curable by amendment, then: (i) this AMENDED LOCATION NOTICE shall be an original LOCATION NOTICE; (ii) the name of the claim shall be the same as that set forth above for the amended claim; (iii) the date of location for the claim shall be April 26, 1992, on which a copy of this Notice was posted on the claim; and (iv) all other information with respect to such shall be as set forth above.


LOCATOR: Plexus, Inc.
185 South State Street, Suite 400
Salt Lake City, UT 84111

AGENT: Steven E. Woods
Steven E. Woods

FILED FOR RECORD
SKAMANIA CO. WASH
BY Plexus Inc.

APR 28 4 41 PM '92

G. H. Olson
AGENT FOR
GARY M. OLSON



Registered p
Indexed, Dir p
Indirect p
Filed 5/4/92 5/18/92
Mailed