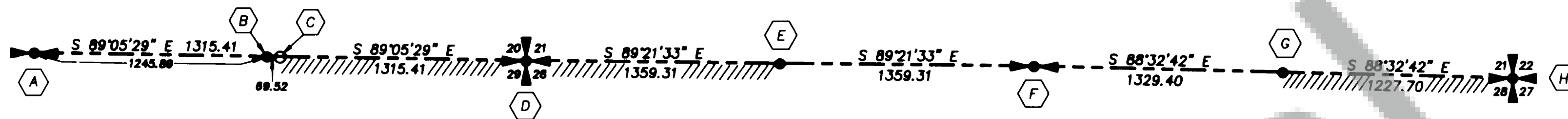



FILED FOR RECORD
BY DNR

JAN 14 25 11 '92

GARY J. LAIRD
REGISTERED SURVEYORSCALE: 1"=500'
0 250 500 1000
W.C.S., SOUTH ZONE, NAD'27**A** NORTH 1/4 CORNER SECTION 29

ACCEPTED CORNER
FD: 4" X 4" DNR CONCRETE MONUMENT SET IN 1969;
A 40" FIR BT STUMP AT S82E 42.0 FEET TO
SCRIBED FACE.
THIS CORNER IS SHOWN ON THE RECORD OF SURVEY
RECORDED IN BOOK 1 OF SURVEYS AT PAGE 162,
RECORDS OF SKAMANIA COUNTY.
ON 9-24-91, THIS SURVEY FOUND THE MONUMENT TO
BE FIRMLY SET AND NOTED THE FOLLOWING
REFERENCES:
4 RP'S
DNR CARSONITE WITNESS POST AT NORTH, 3 FEET.
18" FIR AT S70E 24.45 FEET TO ALUM NAIL IN
SW SIDE.
22" FIR AT S38E 20.09 FEET TO ALUM NAIL IN
NE SIDE.
28" FIR AT S70W 4.72 FEET TO ALUM NAIL IN
NORTH SIDE.
FB 600.15A PAGE 17

B RM TO EAST 1/16 ON N. LINE SEC. 29

CALCULATED CORNER
ON 12-3-91, THIS SURVEY SET A DNR ALUMINUM
MONUMENT WITH STAMPED ALUMINUM CAP AS A
REFERENCE MONUMENT TO THE EAST 1/16 CORNER ON
THE NORTH LINE OF SECTION 29. THE RM WAS SET ON
THE SECTION LINE, 69.52 FEET WEST OF THE EAST
1/16 CORNER, ON TOP OF A RIDGE, IN THE OLD
GREENLEAF PEAK TRAIL. THE FOLLOWING REFERENCES
TO THE RM WERE NOTED:
4 RP'S
9" FIR AT N14E 8.66 FEET TO ALUM NAIL IN
WEST SIDE.
DNR CARSONITE WITNESS POST AT EAST, 3 FEET.
15" FIR AT S82E 8.61 FEET TO ALUM NAIL IN
NORTH SIDE.
11" FIR AT N38W 14.23 FEET TO ALUM NAIL IN
SW SIDE.
FB 600.15A PAGE 49

C E 1/16 CORNER ON N. LINE SECTION 29

CALCULATED CORNER, NOT SET.
ON 12-3-91, THIS SURVEY BLAZED A 22" FIR TREE
AS THE E 1/16 CORNER ON THE NORTH LINE OF
SECTION 29. A REFERENCE MONUMENT WAS SET 69.52
WEST OF THE 1/16 CORNER. (SEE NOTE B, ABOVE)
FB 600.15A, PAGE 48

D NORTHEAST CORNER SECTION 29

ACCEPTED CORNER
FD: A 2 1/2" IRON PIPE WITH STAMPED 3" BRASS
CAP SET BY LARRY BISHOP, LS 16337, BY
PROPORTIONATE MEASUREMENT AND GLO CALLS.
ON 9-26-91, THIS SURVEY FOUND THE PIPE TO BE
FIRMLY SET AND NOTED THE FOLLOWING REFERENCES:
5 RP'S
DNR CARSONITE WITNESS POST AT NORTH, 3 FEET.
20" HEMLOCK AT S89E 245.07 FEET TO ALUM NAIL
SET VERTICALLY IN NOTCH ON NORTH SIDE.
14" HEMLOCK AT S2W 96.93 FEET TO ALUM NAIL
IN EAST SIDE.
15" HEMLOCK AT S60W 97.35 FEET TO ALUM NAIL
IN SOUTH SIDE.
26" MAPLE AT N24W 41.00 FEET TO ALUM NAIL IN
EAST SIDE.
FB 600.15A PAGE 26

E WEST 1/16 CORNER ON N. LINE SEC. 28

CALCULATED CORNER
ON 12-3-91, THIS SURVEY SET A DNR ALUMINUM
MONUMENT WITH STAMPED ALUMINUM CAP AS THE WEST
1/16 CORNER ON THE NORTH LINE OF SECTION 28.
THE FOLLOWING REFERENCES WERE NOTED:
5 RP'S
DNR CARSONITE WITNESS POST AT NORTH, 3 FEET.
10" FIR AT S88E 16.68 FEET TO ALUM NAIL IN
SOUTH SIDE.
4" FIR AT S19W 10.88 FEET TO ALUM NAIL IN
WEST SIDE.
9" FIR AT S63W 21.50 FEET TO ALUM NAIL IN
SOUTH SIDE.
32" FIR AT N40W 39.20 FEET TO ALUM NAIL IN
SW SIDE.
FB 600.15A PAGE 51

F NORTH 1/4 CORNER SECTION 28

ACCEPTED CORNER
FD: 4" X 4" DNR CONCRETE MONUMENT WITH STAMPED
BRASS CAP SET IN 1964; 46" LIVE FIR BT AT
S50E 42.0 FEET TO OVERGROWTH; 26" WINDFALL
FIR BT AT N60W 48.2 FEET TO PRESENT FACE.
THIS CORNER IS SHOWN ON THE RECORD OF SURVEY
RECORDED IN BOOK 1 OF SURVEYS AT PAGE 162,
RECORDS OF SKAMANIA COUNTY, AND ON DNR FINAL
MAP 353 ON FILE AT THE STATE LAND SURVEY UNIT
IN OLYMPIA.
ON 9-19-91, THIS SURVEY FOUND THE MONUMENT TO
BE FIRMLY SET AND NOTED THE FOLLOWING
REFERENCES:
5 RP'S
DNR CARSONITE WITNESS POST AT NORTH, 3 FEET.
5" FIR AT N34E 4.29 TO EXISTING ALUM NAIL
FACING CORNER.
8" FIR AT S38E 18.48 FEET TO ALUM NAIL IN SW
SIDE.
6" FIR AT S21W 9.55 FEET TO ALUM NAIL IN SE
SIDE.
10" FIR AT S80W 10.06 FEET TO ALUM NAIL IN
SOUTH SIDE.
FB 600.15A PAGE 1 (1991)
FB 600.14 PAGE 31 (1978)

G NORTHWEST CORNER LOT 1 SECTION 28

CALCULATED CORNER
ON 12-2-91, THIS SURVEY SET A DNR ALUMINUM
MONUMENT WITH STAMPED ALUMINUM CAP AS THE NW
CORNER OF LOT 1, SECTION 28. THE FOLLOWING
REFERENCES WERE NOTED:
5 RP'S
11" FIR AT S48E 19.75 FEET TO ALUM NAIL IN
NORTH SIDE.
22" FIR AT S12W 32.84 FEET TO STEEL FINISH
NAIL IN WEST SIDE.
8" MAPLE AT S54W 1.82 FEET TO ALUM NAIL IN
NORTH SIDE.
DNR CARSONITE WITNESS POST AT WEST, 3 FEET.
20" FIR AT N8W 35.37 FEET TO ALUM NAIL IN
WEST SIDE.
FB 600.15A PAGE 47

H NORTHEAST CORNER SECTION 28

ACCEPTED CORNER
FD: 4" X 4" DNR CONCRETE MONUMENT SET IN 1970
AS THE CLOSING CORNER FOR SECTIONS 21 AND
28; A 24" FIR BT STUMP AT S72W 24.4 TO FACE.
A 20" CEDAR STUMP AT N53W 57.4 FEET TO FACE.
ON 9-24-91, THIS SURVEY FOUND THE MONUMENT TO
BE FIRMLY SET AND NOTED THE FOLLOWING
REFERENCES:
5 RP'S
DNR CARSONITE WITNESS POST AT NORTH, 3 FEET.
20" FIR AT N78E 11.82 FEET TO ALUM NAIL IN
SOUTH SIDE.
28" FIR AT S40E 14.83 FEET TO ALUM NAIL IN
NE SIDE.
22" FIR AT S70W 34.94 FEET TO ALUM NAIL IN
NORTH SIDE.
10" FIR AT N62W 7.56 FEET TO ALUM NAIL IN
SOUTH SIDE.
FB 600.15A PAGE 11 (1991)
FB 600.15 PAGE 16 (1978)

GENERAL LAND OFFICE HISTORY:

THE WESTERN PORTION OF TOWNSHIP 3 NORTH,
RANGE 7 EAST WAS SURVEYED BY GLO SURVEYOR
ROBERT F. WITHAM UNDER CONTRACT NUMBER 600
IN 1903.

METHOD OF SURVEY:

THIS SURVEY WAS DONE BY FIELD TRAVERSE USING
A KERN DKM2AE 1 SECOND THEODOLITE WITH A
KERN DM-503 ELECTRONIC DISTANCE METER (EDM),
AND A WILD DI-3000 EDM. TRAVERSES WERE
CLOSED LOOPS OR CLOSED BETWEEN KNOWN POINTS.

BASIS OF BEARING:

WASHINGTON COORDINATE SYSTEM, SOUTH ZONE,
N.A.D.'27, DERIVED FROM TIES TO THE FOLLOWING
DNR CONTROL STATIONS:
DNR NO. 2, T3N R7E
DNR NO. 4, T3N R7E

TRUE NORTH: -1° 03' 40" AT NW CORNER SECTION 28.

COMBINED GRID FACTOR: 0.99995474

DESCRIPTION OF STATE OWNERSHIP:

N1/2, SE1/4 OF THE SW1/4, SW1/4 OF THE
SE1/4, ALL IN SECTION 21, T3N R7E.

NE1/4 OF THE NE1/4, S1/2 OF THE NE1/4, S1/2
OF THE NW1/4, S1/2, ALL IN SECTION 29.

N1/2, SW1/4, N1/2 OF THE SE 1/4, ALL IN
SECTION 28.

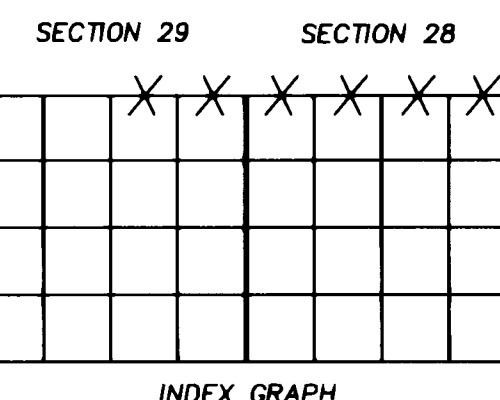
////////// INDICATES THAT 1/2" REBARS WITH
PLASTIC "DNR PROP LINE" CAPS WERE SET AT RANDOM
INTERVALS ALONG THE NOTED SECTION OR SUB-
DIVISIONAL LINES AND ARE WITHIN +/- ONE FOOT OF
THE ACTUAL SECTION OR SUB-DIVISIONAL LINES. A
1" X 5" PVC PIPE WAS PLACED DIRECTLY OVER EACH
REBAR.

LEGEND

STANDARD DNR MONUMENTS ARE:
2 3/8" O.D. ALUMINUM ALLOY PIPE WITH "BREAKAWAY" PLASTIC BASE.
3 1/4" DIAMETER ALUMINUM ALLOY CAP STAMPED WITH PROPER CORNER
IDENTIFICATION, PERMANENT, VERTICALLY ORIENTED MAGNETS ARE
INCLUDED IN THE MONUMENT BASE AND CAP.
STANDARD DNR CAPS ARE:
3 1/4" DIAMETER ALUMINUM ALLOY DISKS WITH A VERTICALLY ORIENTED
MAGNETS AND STAMPED WITH PROPER CORNER IDENTIFICATION, SET AS
NOTED.
DNR CONCRETE MONUMENTS ARE 3" DIAMETER WITH BRASS CAP STAMPED
WITH PROPER CORNER IDENTIFICATION.
DNR IRON PIPES ARE 1" DIAMETER WITH BRASS CAP STAMPED WITH
PROPER CORNER IDENTIFICATION.

G.L.O. CORNER SYMBOLS:

FOUND OR ACCEPTED.
CALCULATED - SET.
CALCULATED - NOT SET.



Registered
Indexed, Dir
Indirect
Filed
Mailed

AUDITOR'S CERTIFICATE

FILED FOR RECORD THIS 7 DAY OF January, 1992
AT 4:25 P.M. IN BOOK 3 OF SURVEYS AT PAGE 67
AT THE REQUEST OF THE WASHINGTON STATE DEPARTMENT OF
NATURAL RESOURCES.

112703

AUDITOR'S FILE NUMBER

Gary M. Olson by
P. Lavy - Deputy
SKAMANIA COUNTY AUDITOR

SURVEYOR'S CERTIFICATE


THIS MAP CORRECTLY REPRESENTS A SURVEY MADE BY ME OR
UNDER MY DIRECTION IN CONFORMANCE WITH THE REQUIREMENTS
OF THE SURVEY RECORDING ACT OF 1973 AT THE REQUEST OF
THE WASHINGTON STATE DEPARTMENT OF NATURAL RESOURCES

IN December, 1991

H. Thomas Laird Jr.
H. THOMAS LAIRD JR., PLS

21490

CERTIFICATE NUMBER



A SURVEY IN

NORTH LINE SEC'S 28 & 29, TWP. 3 NORTH, RGE. 7 EAST, W.M.

SURVEYED BY:
H. THOMAS LAIRD JR., PLS
DRAWN BY:
B. ERIK NEDERGARD
DATE:
DECEMBER 1991

STATE OF WASHINGTON
DEPARTMENT OF NATURAL RESOURCES

CHECKED BY:

LAWRENCE J. HOLT, PLS

SHEET 1 OF 1.

F.M. # 800