

112632

BOOK 126 PAGE 609

**First American Title
INSURANCE COMPANY**

Filed for Record at Request of

Name

Address

City and State



RECEIVED
12/27/91

Quit Claim Deed

THE GRANTOR

for and in consideration of

conveys and quit claims to

the following described real estate, situated in the County of Skamania State of Washington,
together with all after acquired title of the grantor(s) therein:

14710

REAL ESTATE EXCISE TAX

W. Everett
Kyle Deputy

Dated this 23rd day of December, 1991

STATE OF WASHINGTON,


County of Skamania

On this day personally appeared before me Donald W. Kitchens

to me known to be the individual described in and who executed the within and foregoing instrument, and acknowledged that he signed the same as his free and voluntary act and deed, for the uses and purposes therein mentioned.

GIVEN under my hand and official seal this 23 day of December, 1991

Donna K. Jewell
Notary Public in and for the State of Washington,
residing at Stevenson



A Tract of land located in the Henry Shepard D. L. C. in Section 36, Township 3 North, Range 7 East of the Willamette Meridian in the County of Skamania, State of Washington, described as follows:

Beginning at a point marked by an iron pipe, said point being the intersection of the centerline of Vancouver Avenue and Kanaka Creek Road; thence Northerly along the centerline of Kanaka Creek Road a distance of 420 feet, more or less, to a point which bears South $61^{\circ}40'$ West from an iron pipe on the West Bank of Kanaka Creek; thence North $61^{\circ}40'$ East to the centerline of Strawberry Road to the True Point of Beginning; thence continuing North $61^{\circ}41'$ East 20 feet, more or less, to said iron pipe; thence continuing North $61^{\circ}40'$ East 20 feet, more or less, to the centerline of Kanaka Creek; thence following the centerline of Kanaka Creek in a Northerly direction to the centerline of Strawberry Road; thence following the centerline of Strawberry Road in a Southerly direction to the True Point of Beginning.

BOOK 126 PAGE 610

112632

BOOK 126 PAGE 609




**First American Title
INSURANCE COMPANY**

Filed for Record at Request of

Name.....

Address.....

City and State.....



Registered
Indexed, Dir
Indirect
Filed-12/27/91
Mailed

03-07-36 4-40300-00 Quit Claim Deed

THE GRANTOR *Donald W. Kitchens, a married person as his separate estate.*
for and in consideration of *love & affection*
conveys and quit claims to *Donald W. Kitchens & Leerae V. Kitchens*
husband & wife
the following described real estate, situated in the County of *Skamania* State of Washington,
together with all after acquired title of the grantor(s) therein:

please see attached

14710

REAL ESTATE EXCISE TAX

DEC 23 1991

PAID *Exempt*
SEM deputy
SKAMANIA COUNTY TREASURER

Glenda J. Kimmel, Skamania County Auditor
By *SEM* Parcel # 03 07 36 44030001
12.23.91

Dated this

*23rd*day of *December*, 19 *91*


STATE OF WASHINGTON, }
County of *Skamania* } ss.

On this day personally appeared before me *Donald W. Kitchens*

to me known to be the individual described in and who executed the within and foregoing instrument, and
acknowledged that *he* signed the same as *his* free and voluntary act and deed, for the
uses and purposes therein mentioned.

GIVEN under my hand and official seal this *23* day of *December*, 19 *91*

Donna K. Jewell
Notary Public in and for the State of Washington,
residing at *Stevenson*



A Tract of land located in the Henry Shepard D. L. C. in Section 36, Township 3 North, Range 7 East of the Willamette Meridian in the County of Skamania, State of Washington, described as follows:

Beginning at a point marked by an iron pipe, said point being the intersection of the centerline of Vancouver Avenue and Kanaka Creek Road; thence Northerly along the centerline of Kanaka Creek Road a distance of 420 feet, more or less, to a point which bears South $61^{\circ}40'$ West from an iron pipe on the West Bank of Kanaka Creek; thence North $61^{\circ}40'$ East to the centerline of Strawberry Road to the True Point of Beginning; thence continuing North $61^{\circ}41'$ East 20 feet, more or less, to said iron pipe; thence continuing North $61^{\circ}40'$ East 20 feet, more or less, to the centerline of Kanaka Creek; thence following the centerline of Kanaka Creek in a Northerly direction to the centerline of Strawberry Road; thence following the centerline of Strawberry Road in a Southerly direction to the True Point of Beginning.

BOOK 126 PAGE 610