

QUIT-CLAIM DEED

STATUTORY FORM


112617

BOOK 126 PAGE 563

THE GRANTOR(1) ARTHUR L. PARKER
of MP-28, 52L S. 4. 14
County of SKAMANIA Washington, for and in consideration of
City of Washougal
convey ☒ and quit-claim ☒ to GLORIA A. DECOLI
of MP-28, 52L S. 4. 14
County of SKAMANIA State of WASHINGTON City of WASHOUGAL
all interest in the following described Real Estate:

See attached

Registered
12/20/91



14707
REAL ESTATE EXCISE TAX
DEC 19 1991
PAID Exempt
Shelley D. Sperry
SKAMANIA COUNTY TREASURER

situated in the County of SKAMANIA State of Washington, Dated this 25 day of Nov 1991

Arthur L. Parker


NOTARY ACKNOWLEDGMENT

STATE OF Oregon
County of Multnomah
Sheila Ugelstad
November

INDIVIDUAL ACKNOWLEDGMENT

Notary Public in the State of Oregon do hereby certify that on this 25th
day of November 1991, personally appeared Arthur Parker
known to me to be the person whose name is subscribed to the foregoing instrument and acknowledged that he executed the same for the purposes and consideration therein expressed.

Subscribed and sworn to before me this 25th day of November



Sheila Ugelstad
Notary Public in the State of Oregon

My appointment expires 1-15-95

EXHIBIT "A"

The following described tract of land in Sections 1 and 12, Township 1 North,, Range 5 East of the Willamette Meridian:

Beginning at a point on the North line of State Highway 14 (formerly known as State Road No. 8) which is 2000 feet East and 23 feet South of the Northwest corner of Section 12, Township 1 North, Range 5 East of the Willamette Meridian, said point being the true point of beginning of the tract to be described; thence North $57^{\circ}20'$ East 625.2 feet along the North line of said SR-14; thence North to intersection with the Southerly line of a Right of way for Access Road Easement conveyed to the United States of America by deed recorded in Book 29, Page 45, Skamania County Deed Records; thence Westerly along the South line of said Right of Way to a point North of the True Point of Beginning; thence South to the true point of Beginning.

QUIT-CLAIM DEED

STATUTORY FORM


112617

BOOK 126 PAGE 563

THE GRANTOR(S) ARTHUR L. PARKER
of MP 28.52 L S.H. 14, City of Washougal
County of SKAMANIA, Washington, for and in consideration of
convey ☒ and quit-claim ☒ to GLORIA M. DECOU
of MP 28.52 L S.H. 14, City of WASHOUGAL
County of SKAMANIA, State of WASHINGTON, all interest in the following described Real Estate:

See attached

Registered p
Indexed, Dir p
Indirect p
Filmed 12/20/91
Mailed p




14707
REAL ESTATE EXCISE TAX
DEC 19 1991
PAID Exempt
Shirley
SKAMANIA COUNTY TREASURER

situated in the County of SKAMANIA, State of Washington. Dated this 25 day of Nov 1991

Arthur L. Parker
Grantor(s)

NOTARY ACKNOWLEDGMENT

STATE OF Oregon
County of Multnomah
I, Sheila Ugelstad, Notary Public in and for the State of Oregon, do hereby certify that on this 25th day of November, personally appeared before me Arthur Parker to me known to be the individual described in and who executed the within instrument and acknowledged that he signed the same as his free and voluntary act and deed for the uses and purposes herein mentioned.
Signed and sworn to before me this 25th day of November



Sheila Ugelstad
Notary Public in and for the State of Oregon
My appointment expires: 1-15-95

Glenda J. Kimmel, Skamania County Assessor
Parcel # 15-1-1400
By: DM

EXHIBIT "A"

The following described tract of land in Sections 1 and 12, Township 1 North, Range 5 East of the Willamette Meridian:

Beginning at a point on the North line of State Highway 14 (formerly known as State Road No. 8) which is 2000 feet East and 23 feet South of the Northwest corner of Section 12, Township 1 North, Range 5 East of the Willamette Meridian, said point being the true point of beginning of the tract to be described; thence North 57°20' East 625.2 feet along the North line of said SR-14; thence North to intersection with the Southerly line of a Right of way for Access Road Easement conveyed to the United States of America by deed recorded in Book 29, Page 45, Skamania County Deed Records; thence Westerly along the South line of said Right of Way to a point North of the True Point of Beginning; thence South to the true point of Beginning.