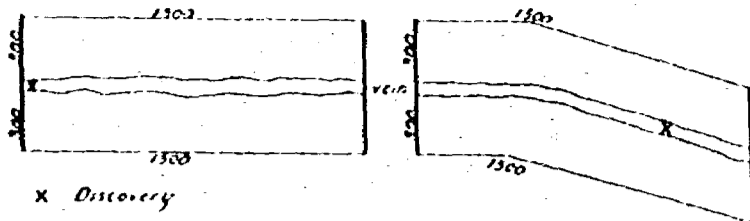


112396

NOTICE OF MINING LOCATION



X Discovery

This diagram explains method of description of claim.

Washington State
 Skamania County
 (or Recording Precinct)
 Mining District

NOTICE IS HEREBY GIVEN That the undersigned who is/are (have declared all intention as a citizen of the United States, have discovered and have located and claimed and do hereby locate 1500 linear feet in length, and 600 feet in width on the Lode Claim Phoenix # 8 Lode, ~~and~~ situated in the above State, County (or Recording Precinct) and Mining District, and further described as follows: Commencing at a post marked No. 1 at the Discovery shaft (cut or tunnel), from thence 750 feet in a Easterly direction to an end post marked No. 2, thence 600 feet in a Southerly direction to a corner post marked No. 3, thence 750 feet in a Westerly direction to a corner post marked No. 4, thence 750 feet in a Westerly direction to a corner post marked No. 5, thence 600 feet in a Northerly direction to a corner post marked No. 6, thence 1500 feet in a Easterly direction to said end post No. 2; hereby locating and intending to claim 900,000 square feet in a N, E, S and W direction from discovery to the deposite. ~~precious metals & minerals in pl.~~ end line, and 600 feet in the opposite direction from discovery to the East to West end line and 300 feet on each side of the middle of said lode or ledge, for the purpose of mining the same and claiming all surface rights, privileges, and minerals, with all dips, spurs, angles and variations, and other rights granted by existing laws and customs.

This claim is further described by reference to natural objects or permanent monuments, as follows: Claim sits on Fedral owned land in Gifford Pinchot National Forest in Section 15, Township 9 North, Range 9 East, Western Meridian. They are approximately 1/2 mile in a South Westerly direction from intersection of Forest service road 9091 and 081. These claims run contiguous of one another. Apex taken on claims in all direction.

This notice is placed at Discovery on post No. 1; posts are placed at each corner, and the name of this lode, and date of location, are placed on all posts.

Located the 10 day of September, 1991. By Edward M Fire

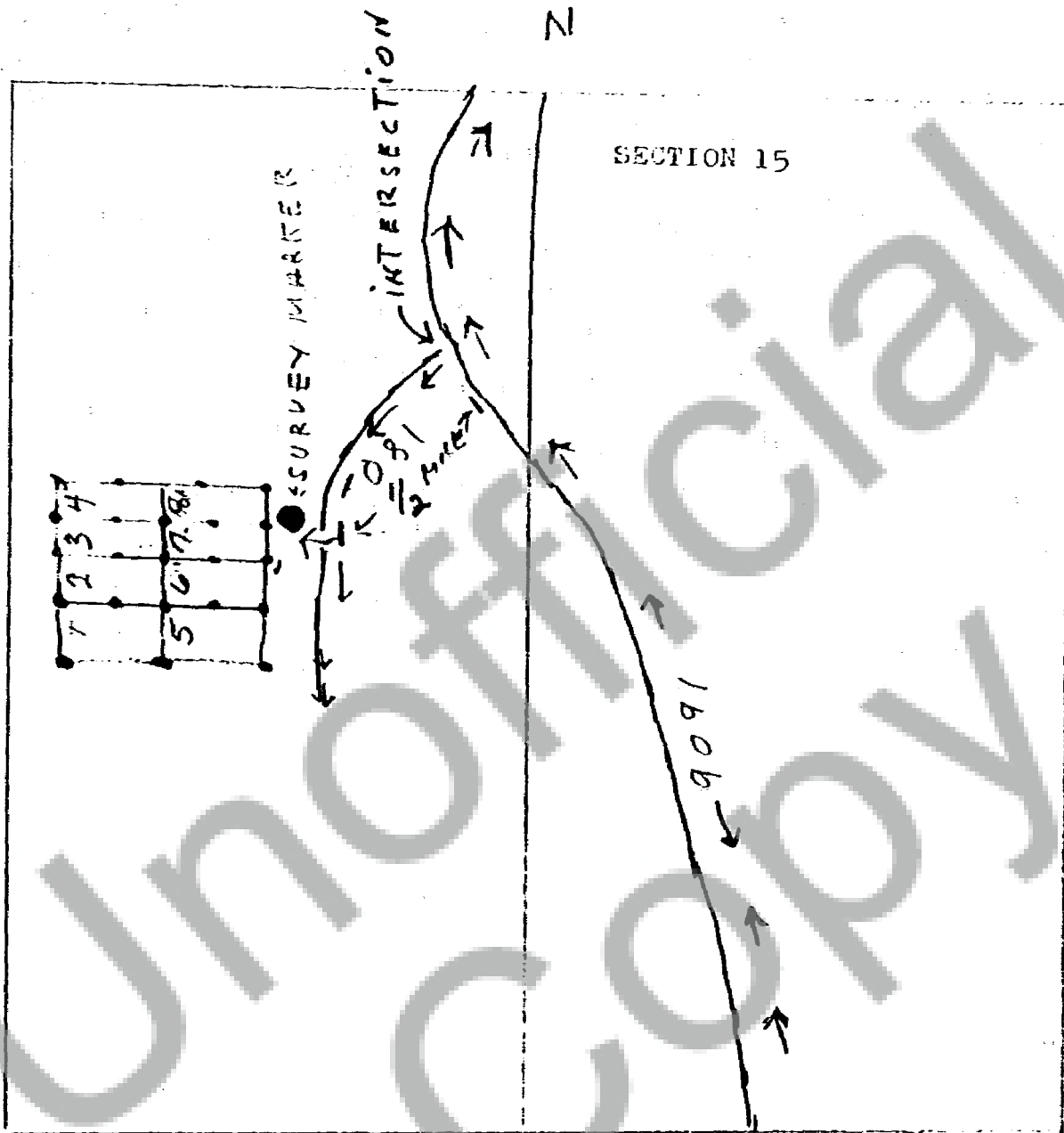
Edward M Fire
 BY Edward Fire

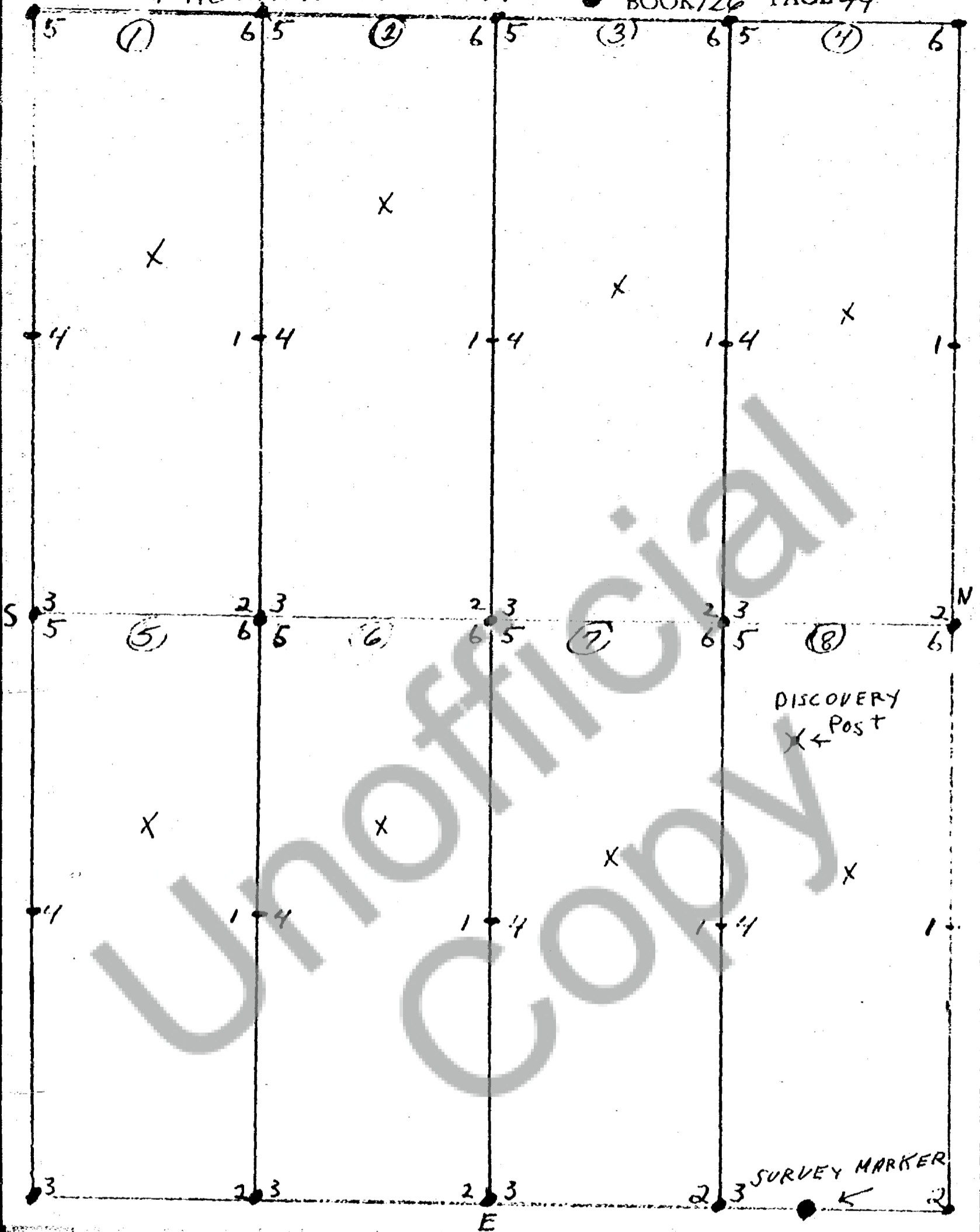
WITNESSES:
Peggy Lowry

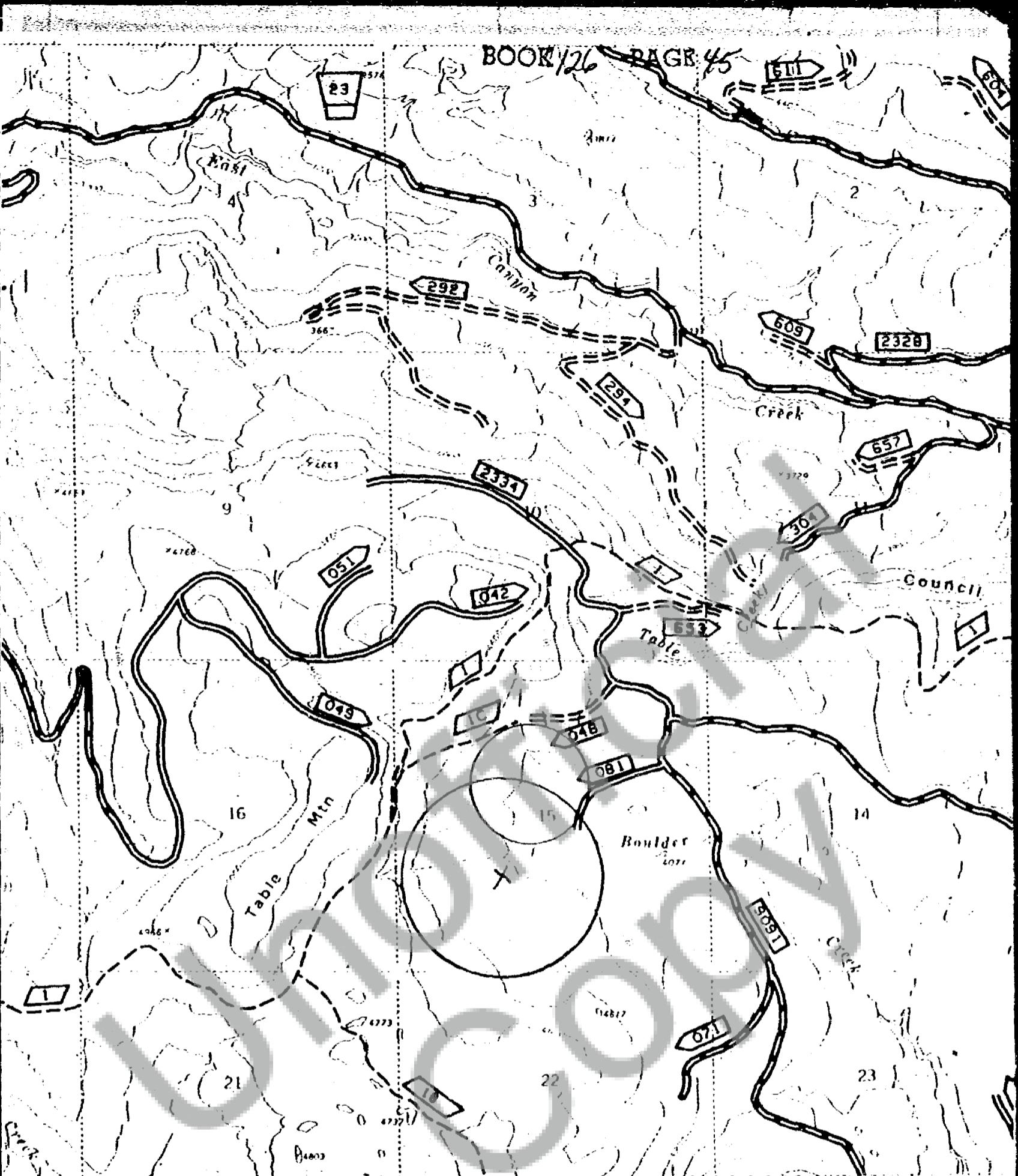
Nov 5 '93 FR '91 Locators.
P. Lowry
 GARFIELD COUNTY

Registered
 Indexed, Dir
 Indirect
 Filmed 11/2/91
 Mailed

Phoenix lode claims No. 1, 2, 3, 4, 5, 6, 7 and 8 lie in South westerly direction approximately $\frac{1}{4}$ of a mile from the intersection of Forest service road 9091 and 081 in Section 15 Township 9 North, Range 9 East, W.M. Gifford Pinchot National Forest. These claims run contiguous of one another. Apex taken on these claims in all direction. Edward M Fire located these claims September 10, 1991








42°30' 100 1678 11 NW 402 40' 403 404

STEAMBOAT MTN 1
1678 11 NW
SCALE 1:24 000



PROVISIONAL