

STATE OF WASHINGTON
DEPARTMENT OF NATURAL RESOURCES
BRIAN J. BOYLE, Commissioner of Public Lands
Olympia, Washington 98504

EASEMENT SUPPLEMENT

THIS SUPPLEMENTAL AGREEMENT, made and entered into this 15th day of April, 1991, by and between PLUM CREEK TIMBER COMPANY, LP, a Delaware Limited Partnership, herein called "Plum Creek," and STATE OF WASHINGTON, acting by and through the Department of Natural Resources, herein called "State," WITNESSETH:

On the 31st day of January, 1989, Plum Creek granted an easement referred to herein as the Original Easement, to the State, said Original Easement being recorded in the records of Skamania County, Washington, on February 6, 1989, in Book 112 of Deeds, page 900 under Auditor's File No. 106529. Said Original Easement is hereby supplemented as follows:

I.

- A. Plum Creek for and in consideration of Six Hundred Seventy-Two and no/100 Dollars (\$672.00), to be paid pursuant to Payment Agreement No. 1828, dated December 10, 1979, hereby grants and conveys to State, its successors and assigns, a permanent easement upon, over, and along rights of way sixty (60) feet in width, over and across SW $\frac{1}{4}$ SW $\frac{1}{4}$, Section 11, Township 6 North, Range 5 East, W.M., in Skamania County, Washington, being thirty (30) feet on each side of the centerline of a road located approximately as shown in red on the attached "Exhibit A."

Subject as to said lands to all matters of public record.

- B. Thirty (30) days prior to any construction, reconstruction, or development, the State shall submit to Plum Creek, for written approval, a complete and detailed plan of operation for the development of the right of way. The State's operations specified hereinabove shall be conducted in accordance with the provisions of the approved Plan of Operation in force at the time of the commencement of said operations and the State shall provide for the examination of the right of way with Plum Creek's representative, before any construction, reconstruction, or development is commenced.

Except as herein supplemented all of the terms, conditions and reservations of the Original Easement shall remain in full force and effect.

IN WITNESS WHEREOF, the parties hereto have executed this instrument, in duplicate, to become effective as of the day and year first above written.

PLUM CREEK TIMBER COMPANY, L.P.

BY Plum Creek Management Company,
the Managing General Partner

BY David D. Leland
David D. Leland, President
and Chief Executive Officer

Attest:

BY Susanna N. Duke
Susanna N. Duke,
Secretary

STATE OF WASHINGTON
DEPARTMENT OF NATURAL RESOURCES

R. Bruce Mackey
R. BRUCE MACKEY, Manager
Division of Lands and Minerals

FILED FOR RECORD
SKAMANIA CO. WASH
BY DWR

APR 19 2 40 PM '91

GARY H. OLSON

Registered p
Indexed, Dir p
Indirect p
Filed 4-24-91
Mailed

Affix Seal of Commissioner
of Public Lands

Easement No. 55-S02310
12RIGHTAWA\55S02310.ESP

Glenda J. Kimball, Skamania County Assessor
By: Glenda J. Kimball 6-5-100
4/19/91


REAL ESTATE EXCISE TAX

APR 15 1991
PAID NA
TREASURER
SKAMANIA COUNTY TREASURER

STATE OF WASHINGTON)
) ss
 County of)

On this 7th day of April, 1991, personally appeared before me David D. Leland and Susanna N. Duke, to me known to be the President and Chief Executive Officer and the Secretary, respectively, of Plum Creek Management Company, the corporation to me known to be the managing general partner of Plum Creek Timber Company, L.P., the limited partnership that executed the within and foregoing instrument, and acknowledged said instrument to be the free and voluntary act and deed of said corporation and said limited partnership, for the uses and purposes therein mentioned, and on oath stated that they were authorized to execute said instrument on behalf of the corporation, and that the corporation was authorized to execute said instrument on behalf of the limited partnership and that the seal affixed is the corporate seal of said corporation.

IN WITNESS WHEREOF, I have hereunto set my hand and affixed my official seal the day and year first above written.




Marguerite Russ
 Notary Public in and for the State of
 Washington, residing at Seattle.
 My appointment expires 3/22/92.

STATE OF WASHINGTON)
) ss
 COUNTY OF THURSTON)

On this 15th day of April, 1991, before me personally appeared R. BRUCE MACKEY, to me known to be the Lands and Minerals Division Manager of the Department of Natural Resources, State of Washington, who executed the within and foregoing instrument on behalf of the State of Washington, and acknowledged said instrument to be the free and voluntary act and deed of the State of Washington for the uses and purposes therein mentioned, and on oath stated that he was authorized to execute said instrument and that the seal affixed is the official seal of the Commissioner of Public Lands for the State of Washington.

IN WITNESS WHEREOF, I have hereunto set my hand and seal the day and year set forth above.



Julie M. Armbraster
 Notary Public in and for the State of
 Washington, residing at Olympia.
 My appointment expires 1-3-93.

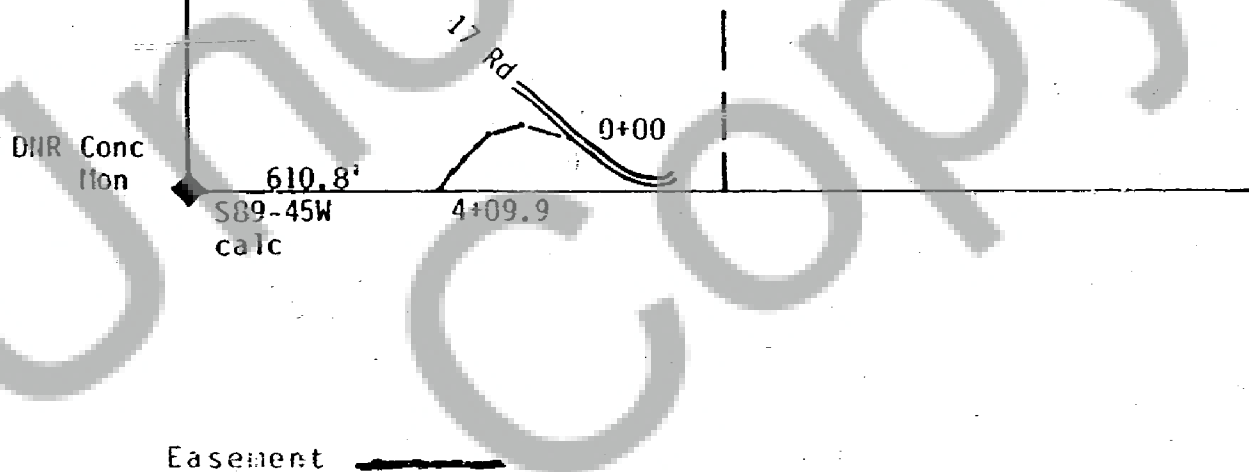
DEPARTMENT OF NATURAL RESOURCES

Right of Way Plat Map
 Spur "A"
 SW1/4 SW1/4 Section 11,
 Township 6 North, Range 5 East, W.M..
 Skamania County, Washington



0+00
 133.0 N76-30W
 1+33
 93.9 S65-30W
 2+26.9
 40.9 S47-30W
 2+67.8
 40.4 S44-30W
 3+08.2
 49.1 S47-30W
 3+57.3
 52.6 S39-00W
 4+09.9

R/W Length: 409.9'
 R/W Width : 60'
 R/W Acres : .56



Traversed By : J. Rogauskas
 Date : Sept. 13, 1989
 Application Number:
 Declination : 19 - 30 East

Region Engineer :

Steve Ross

Date: 11/28/90

NORTH




EXHIBIT A