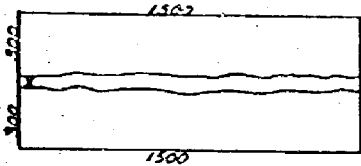


110022

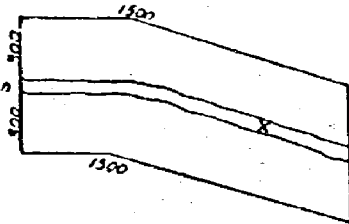
BOOK 120 PAGE 548

NOTICE OF MINING LOCATION



X Discovery

This diagram explains method of description of claim.



Washington

State

Skamania

County

McCoy

(or Recording Precinct
Mining District)

NOTICE IS HEREBY GIVEN That the undersigned who is/are (has declared intention to become) citizen S of the United States, has discovered and has located and claimed and does hereby locate 900 linear feet in length, and 600 feet in width on the VEIN HIDDEN TREASURE MINE #3. Lode, vein, ledge or deposit (or placer ground), situated in the above State, County (or Recording Precinct) and Mining District, and further described as follows: Commencing at a post marked No. 1 at the Discovery shaft (cut or tunnel), from thence 450 feet in a NORTH direction to an end post marked No. 2, thence 300 feet in a WEST direction to a corner post marked No. 3, thence 900 feet in a SOUTH direction to a corner post marked No. 4, thence 600 feet in a EAST direction to a corner post marked No. 5, thence 900 feet in a NORTH direction to a corner post marked No. 6, thence 300 feet in a WEST direction to said end post No. 2; hereby locating and intending to claim 450 feet in a NORTH direction from discovery to the NORTH end line, and 450 feet in the opposite direction from discovery to the SOUTH end line and 300 feet on each side of the middle of said lode or ledge, for the purpose of mining the same and claiming all surface rights, privileges, and minerals, with all dips, spurs, angles and variations, and other rights granted by existing laws and customs.

This claim is further described by reference to natural objects or permanent monuments, as follows: From where F.S. #29 crosses Granite Creek, follow creek bed due EAST 1800' to discovery post of H.T.M. #2 on creek, then go due South 1500 feet to discovery post #1 (Vein visible in open face cut) 5 feet south of dry creek bed. Claim located in T10N, R8E, N $\frac{1}{2}$ of SE $\frac{1}{4}$ of S10

This notice is placed at Discovery on post No. 1; posts are placed at each corner, and the name of this lode, and date of location, are placed on all posts.

Located the 19 day of AUGUST, 1990.

James R. Montgomery
John A. Smith

WITNESSES:

Locators.

Notice of Mining Location

© Washington Legal Blank Inc., Bellevue, WA Form No 284D 6/84

MATERIAL MAY NOT BE REPRODUCED IN WHOLE OR IN PART IN ANY FORM WHATSOEVER

Recorded 8
Filed 9
Index 6
Date 9-14-90
Book 120
Page 548


STATE OF WASHINGTON

County of SKAMANIA

ss. (Individual Acknowledgment)

I, James R. Montgomery, Mike Sample, do solemnly swear that I am a citizen of the United States of America (or have declared my intention to become such) and that I am acquainted with the mining ground described in the notice of location, and herein called the HIDDEN TREASURE MINE #3 ^{LOBE} Mining Claim; that the ground and claim herein described, or any part thereof, has not, to the best of my knowledge and belief, been located according to the laws of the United States and this State, or if so located, that the same has been abandoned or forfeited by reason of failure of such former locators to comply in respect thereto with the requirements of said laws; and that I have performed the equivalent of at least \$100.00 in labor on such claim and have complied with all applicable laws of this State pertaining to this claim.

Subscribed and sworn to before me this 7th day of September, 1990.



Peggy B. Lowry
Notary Public in and for the State of Washington
residing at Curson in said County.
My Commission Expires 2/23/91

CARY 11.01.304

SEP 7 2 06 PM '90

FILED FOR RECORD
SKAMANIA CO. WASH
BY J. R. Montgomery