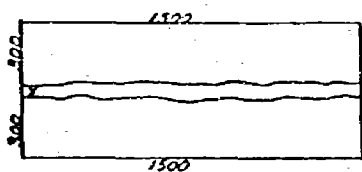


110021

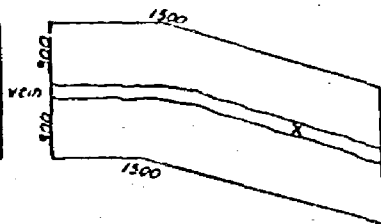
BOOK 120 PAGE 546

## NOTICE OF MINING LOCATION



X Discovery

This diagram explains method of description of claim.



WASHINGTON

State

SKAMANIA

County

McCoy

(or Recording Precinct  
Mining District)

NOTICE IS HEREBY GIVEN That the undersigned who is/are (has declared intention to become) citizens of the United States, has discovered and has located and claimed and does hereby locate 1500 linear feet in length, and 600 feet in width on the VEIN HIDDEN TREASURE MINE #2. Lode, vein, ledge or deposit (or placer ground), situated in the above State, County (or Recording Precinct) and Mining District, and further described as follows: Commencing at a post marked No. 1 at the Discovery shaft (cut or tunnel), from thence 950 feet in a SOUTH direction to an end post marked No. 2, thence 300 feet in a EAST direction to a corner post marked No. 3, thence 1500 feet in a NORTH direction to a corner post marked No. 4, thence 600 feet in a WEST direction to a corner post marked No. 5, thence 1500 feet in a SOUTH direction to a corner post marked No. 6, thence 300 feet in a EAST direction to said end post No. 2; hereby locating and intending to claim 950 feet in a SOUTH direction from discovery to the SOUTH end line, and 550 feet in the opposite direction from discovery to the NORTH end line and 300 feet on each side of the middle of said lode or ledge, for the purpose of mining the same and claiming all surface rights, privileges, and minerals, with all dips, spurs, angles and variations, and other rights granted by existing laws and customs.

This claim is further described by reference to natural objects or permanent monuments, as follows:

Located where F.S. Road #29 crosses Granite Creek, follow creek bed due EAST 1800 feet to discovery post (3200' E.W.). Vein visible in creek bed. Claim located in T10N, R8E, NE. 1/4 of S10. Claim runs contiguous with H.T.M. #1

This notice is placed at Discovery on post No. 1; posts are placed at each corner, and the name of this lode, and date of location, are placed on all posts.

Located the 19 day of AUGUST, 1990.

*James R. Montgomery*  
*Michael*

WITNESSES:

Locators.

Notice of Mining Location

© Washington Legal Blank Inc., Bellevue, WA Form No 284D 6/84


MATERIAL MAY NOT BE REPRODUCED IN WHOLE OR IN PART IN ANY FORM WHATSOEVER

Registered E  
Indexed, Dir  
Filed 9-14-90  
Filed

STATE OF WASHINGTON } ss. (Individual Acknowledgment)  
 County of SKAMANIA

I, James R. Montgomery, Mike Sample, do solemnly swear that I am a citizen of the United States of America (or have declared my intention to become such) and that I am acquainted with the mining ground described in the notice of location, and herein called the HIDDEN TREASURE MINE #2 Placer Mining Claim; that the ground and claim herein described, or any part thereof, has not, to the best of my knowledge and belief, been located according to the laws of the United States and this State, or if so located, that the same has been abandoned or forfeited by reason of failure of such former locators to comply in respect thereto with the requirements of said laws; and that I have performed the equivalent of at least \$100.00 in labor on such claim and have complied with all applicable laws of this State pertaining to this claim.

Subscribed and sworn to before me this 7th day of September, 1990.



Peggy B. Lowry  
 Notary Public in and for the State of Washington  
 residing at Carson in said County.  
 My Commission Expires 2/23/91

Unofficial Copy

FILED FOR RECORD  
 BY J. R. Montgomery  
 SEP 12 06 PM '90  
E. Montgomery