

36
Page
3
book

109622

DESCRIPTION OF STATE OWNERSHIP:

E 1/2 OF THE NW 1/4;
SW 1/4 OF THE NE 1/4;

AND THAT PORTION OF THE SE 1/4 OF THE
NE 1/4 LYING NORTHEASTERLY OF THE
FOLLOWING DESCRIBED LINE:

COMMENCING AT THE EAST 1/4 CORNER OF
SAID SECTION 9, THENCE ALONG THE EAST
LINE OF SAID SECTION N. 2° 47' 05" E.
348.25 FEET TO THE POINT OF BEGINNING
OF SAID DESCRIBED LINE, SAID POINT
BEING EVIDENCED BY A STAMPED DEPARTMENT
OF NATURAL RESOURCES ALUMINUM MONUMENT;
THENCE N. 44° 30' 26" W., 115.86 FEET;
THENCE N. 46° 36' 20" W., 92.24 FEET;
THENCE N. 89° 13' 33" W., 62.01 FEET;
THENCE N. 33° 55' 47" W., 109.09 FEET;
THENCE N. 28° 34' 33" W., 136.51 FEET;
THENCE N. 69° 01' 16" W., 108.55 FEET;
THENCE N. 69° 34' 18" W., 84.09 FEET;
THENCE N. 66° 35' 52" W., 88.66 FEET;
THENCE N. 72° 57' 40" W., 143.93 FEET;
THENCE N. 79° 26' 23" W., 91.37 FEET;
THENCE N. 79° 07' 33" W., 182.63 FEET;
THENCE N. 76° 02' 45" W., 61.86 FEET;
THENCE N. 76° 34' 45" W., 82.51 FEET;
THENCE N. 75° 43' 18" W., 106.60 FEET;
THENCE N. 10° 19' 34" E., 96.23 FEET;
THENCE N. 33° 31' 28" E., 84.89 FEET;
THENCE N. 46° 00' 30" E., 67.35 FEET;
THENCE N. 51° 46' 50" E., 65.64 FEET;
THENCE N. 47° 09' 58" E., 62.06 FEET;
THENCE N. 3° 55' 21" W., 75 FEET MORE OR
LESS TO THE NORTH LINE OF SAID SE 1/4
OF THE NE 1/4 AND THE TERMINUS OF
THIS LINE.

ALL BEARINGS ARE RELATED TO TRUE
NORTH BY SOLAR OBSERVATION AT SAID
EAST 1/4 CORNER.

H. THOMAS LAIRD, JR., P.L.S.
CENTRAL REGIONAL SURVEYOR

○ INDICATES THAT 1/2" REBAR WITH DNR
PLASTIC CAPS WERE SET ALONGSIDE 6
FOOT LONG STEEL FENCE POST TO MARK
BOUNDARY OF ROCK PIT.

SEE DESCRIPTION OF STATE OWNERSHIP
FOR BEARING AND DISTANCES OF ROCK
PIT BOUNDARY.

Dept. Natural Resources

JUL 10 2 36 P.M. '90

P. Lowry

"ROCK PIT SURVEY"

(A) NORTHEAST CORNER SECTION 9.

ACCEPTED CORNER.
FD: G.L.O. STAMPED BRASS CAP AS SET
IN 1952 FROM THE FOUND SOUTHWEST
BEARING TREE. THEY ALSO FOUND
A SKAMANIA COUNTY PIPE OUT OF
GROUND LYING ON THE SIDE OF THE
ROAD. THEY RESET THE COUNTY PIPE
ALONGSIDE THE G.L.O. IRON POST.
COUNTY MONUMENT BEARS N. 50° W.,
0.30 FEET FROM G.L.O. MONUMENT
AND IS NOT ACCEPTED AS CORNER.
42" (1952) LIVE FIR BEARING
TREE AT S. 1° E., 33.9 FEET TO FACE.
40" (1901) FIR BEARING TREE STUMP
AT S. 75° W., 27.1 FEET TO FACE.
ON 7-18-'89, THIS SURVEY TIED G.L.O.
BRASS CAP, HELD IT FOR CORNER AND NOTED
THE FOLLOWING REFERENCES.

4 RP'S.:
14" ALDER AT S. 30° E., 20.31 FT. TO
ALUM. NAIL IN LEFT SIDE.
CARSONITE WITNESS POST AT S. 3° W.,
3.8 FEET.
5" ALDER AT S. 69° W., 14.29 FT. TO
ALUM. NAIL IN RIGHT SIDE.
15" ALDER AT N. 74° W., 29.43 FT. TO
ALUM. NAIL IN LEFT SIDE.
F.B. 600.12 P. 56

(B) NORTH 1/16 CORNER EAST LINE OF
SECTION 9.

CALCULATED CORNER.
FD: SKAMANIA COUNTY GALVANIZED PIPE
WITH BRASS CAP, DATE SET IS UNKNOWN
AT N. 28° W., 5.10 FEET FROM DNR.
CALCULATED POSITION, NOT ACCEPTED.
ON 3-29-'90, THIS SURVEY SET A DNR
ALUMINUM MONUMENT WITH STAMPED ALUMINUM
CAP FLUSH WITH ROCK MOUND AT CALCULATED
MID-POINT POSITION AS THE NORTH 1/16
CORNER BETWEEN SECTIONS 9 AND 10. THE
FOLLOWING REFERENCES WERE ALSO NOTED.

4 RP'S.:
CARSONITE WITNESS POST AT NORTH,
3.5 FEET.
13" FIR AT N. 2° E., 36.41 FT. TO
ALUM. NAIL IN WEST SIDE.
21" FIR AT N. 56° E., 19.83 FT. TO
ALUM. NAIL IN NORTH SIDE.
30" FIR AT S. 18° E., 44.44 FT. TO
ALUM. NAIL IN WEST SIDE.
F.B. 600.12A P. 23

(C) PROPERTY CORNER.

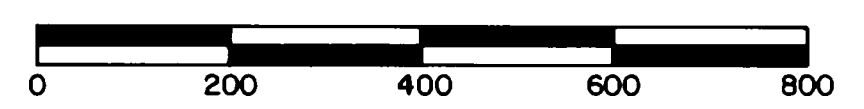
CALCULATED CORNER.
ON 4-2-'90, THIS SURVEY SET A DNR
ALUMINUM MONUMENT WITH STAMPED ALUMINUM
CAP AT CALCULATED POSITION AS THE DNR
PROPERTY CORNER ON THE EAST LINE OF
SECTION 9, 328.25 FEET NORTH OF THE
EAST 1/4 CORNER. THE FOLLOWING
REFERENCES WERE ALSO NOTED.

4 RP'S.:
14" FIR AT N. 22° E., 18.62 FT. TO
ALUM. NAIL IN SOUTHEAST SIDE.
2 1/2" FIR AT S. 70° E., 33.67 FT.
TO ALUM. NAIL IN NORTHEAST SIDE.
CARSONITE WITNESS POST AT WEST,
3 FEET.
11" FIR AT N. 51° W., 24.66 FT. TO
ALUM. NAIL IN NORTHEAST SIDE.
F.B. 600.12A P. 25

(D) EAST 1/4 CORNER SECTION 9.


ACCEPTED CORNER.
FD: G.L.O. IRON POST WITH STAMPED BRASS
CAP SET IN 1952 FROM 2 FOUND G.L.O.
BEARING TREES.
41" LIVE (1901) DOUGLAS FIR
BEARING TREE AT N. 67° E., 44.6 FT.
TO FACE.
33" LIVE (1952) DOUGLAS FIR
BEARING TREE AT S. 32° E., 43.42 FT.
TO NAIL ON RIGHT.
DNR REFERENCE TAG SET BY D.
MCHEPSON IN 1971 ON A LIVE 11"
DOUGLAS FIR AT S. 57° W., 21.7 FEET
TO FACE.

ON 7-19-'89, THIS SURVEY TIED G.L.O.
BRASS CAP, HELD IT FOR CORNER AND NOTED
THE FOLLOWING REFERENCES.
4 RP'S.:
CARSONITE WITNESS POST AT N. 8° E.,
6.1 FT.
33" DOUGLAS FIR AT S. 32° E., 43.42
FT. TO ALUM. NAIL IN RIGHT SIDE.
13" DOUGLAS FIR AT S. 35° W., 21.48
FT. TO ALUM. NAIL IN RIGHT SIDE.
16" DOUGLAS FIR AT N. 25° W., 50.35
FT. TO ALUM. NAIL IN LEFT SIDE.
F.B. 600.12 P. 55



METHOD OF SURVEY

THIS SURVEY WAS DONE BY FIELD
TRAVERSE USING A KERN DKM2-AE 1
SECOND OPTICAL THEODOLITE AND A
KERN DM-502 ELECTRONIC DISTANCE
METER.
TRAVERSES WERE A CLOSED LOOP.



BASIS OF MERIDIAN:

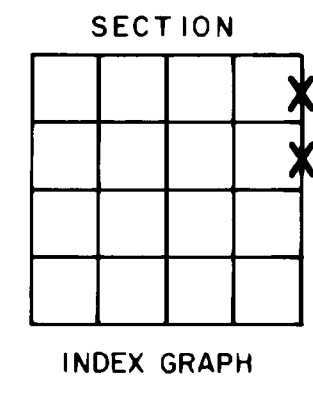
TRUE NORTH BASED ON SOLAR OBSERVATION
TAKEN ON 21 JUNE 1989 OCCUPYING THE
EAST 1/4 CORNER OF SECTION 9.

LEGEND

STANDARD D.N.R. MONUMENTS ARE:
2 3/8" O.D. ALUMINUM ALLOY PIPE WITH "BREAK-
AWAY" PLASTIC BASE.
3 1/4" DIAMETER ALUMINUM ALLOY CAP STAMPED
WITH PROPER CORNER IDENTIFICATION, PERMANENT,
VERTICALLY ORIENTED MAGNETS ARE INCLUDED IN
THE MONUMENT BASE AND CAP.
STANDARD D.N.R. CAPS ARE:
3 1/4" DIAMETER ALUMINUM ALLOY DISKS WITH A
VERTICALLY ORIENTED MAGNETS AND STAMPED
WITH PROPER CORNER IDENTIFICATION SET AS NOTED.

D.N.R. CONCRETE MONUMENTS ARE 3" DIAMETER WITH
BRASS CAP STAMPED WITH PROPER CORNER
IDENTIFICATION.
D.N.R. IRON PIPES ARE 1" DIAMETER WITH BRASS CAP
STAMPED WITH PROPER CORNER IDENTIFICATION.

G.L.O. CORNER SYMBOLS:
FOUND OR ACCEPTED
CALCULATED - SET
CALCULATED - NOT SET



AUDITOR'S CERTIFICATE

FILED FOR RECORD THIS 10th DAY OF July, 1990
AT 2:36 P.M. IN BOOK 3 OF SURVEYS AT PAGE
36 AT THE REQUEST OF THE WASHINGTON STATE
DEPARTMENT OF NATURAL RESOURCES.
109622
AUDITOR'S FILE NUMBER

P. Lowry - Deputy
SKAMANIA COUNTY AUDITOR

SURVEYOR'S CERTIFICATE

THIS MAP CORRECTLY REPRESENTS A SURVEY MADE BY ME
OR UNDER MY DIRECTION IN CONFORMANCE WITH THE
REQUIREMENTS OF THE SURVEY RECORDING ACT AT THE
REQUEST OF THE DEPARTMENT OF NATURAL RESOURCES
IN July, 1990.
H. Thomas Laird Jr.
H. THOMAS LAIRD JR., P.L.S.
21490
CERTIFICATE NUMBER



A SURVEY IN	
NE 1/4 SECTION 9 TOWNSHIP 2 NORTH, RANGE 7 EAST, W.M.	
SURVEYED BY: H. THOMAS LAIRD JR., P.L.S.	CHECKED BY: LAWRENCE J. HOLT, P.L.S.
DRAWN BY: B. ERIK NEDERGARD	SHEET 1 OF 1.
DATE: JUNE 1990	F.M. 729
STATE OF WASHINGTON DEPARTMENT OF NATURAL RESOURCES	