


108072

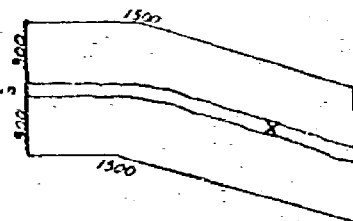
BOOK 116 PAGE 329

NOTICE OF MINING LOCATION



X Discovery

This diagram explains method of description of claim.



Washington State
Skamania County
Washougal (or Recording Precinct Mining District)

NOTICE IS HEREBY GIVEN That the undersigned who is/are (ha___ declared ___ intention to become) citizen___ of the United States, ha 5 discovered and ha 5 located and claimed and do 50 hereby locate 1500 linear feet in length, and 600 feet in width on the Thompson Drilling #1 Lode, vein, ledge or deposit (or placer ground), situated in the above State, County (or Recording Precinct) and Mining District, and further described as follows: Commencing at a post marked No. 1 at the Discovery shaft (cut or tunnel), from thence 400 feet in a SW direction to an end post marked No. 2, thence 600 feet in a W direction to a corner post marked No. 3, thence 1500 feet in a ENE direction to a corner post marked No. 4, thence 600 feet in a E direction to a corner post marked No. 5, thence 1500 feet in a WSW direction to a corner post marked No. 2, thence ___ feet in a ___ direction to said end post No. 2; hereby locating and intending to claim 150 feet in a WSW direction from discovery to the SOUTH end line, and 1350 feet in the opposite direction from discovery to the NORTH end line, and 300 feet on each side of the middle of said lode or ledge, for the purpose of mining the same and claiming all surface rights, privileges, and minerals, with all dips, spurs, angles and variations, and other rights granted by existing laws and customs.

This claim is further described by reference to natural objects or permanent monuments, as follows:

S.E. 1/4 of the N.W. 1/4 of sec 13 T4N R5E

This notice is placed at Discovery on post No. 1; posts are placed at each corner, and the name of this lode, and date of location, are placed on all posts.

Located the 16th day of October, 1989

Maley M. William
Locator

GENERAL ACKNOWLEDGMENT

NO 201

State of Washington
County of Skamania } SS.

On this the 17th day of October, 1989, before me,

Peggy B. Lowry
the undersigned Notary Public, personally appeared


Maley M. William

personally known to me

X proved to me on the basis of satisfactory evidence to be the person(s) whose name(s) is subscribed to the within instrument, and acknowledged that he executed it. WITNESS my hand and official seal.

Peggy B. Lowry
Notary's Signature

My Commission Expires 2/23/91



BOOK 116 PAGE 330

STATE OF Washington

County of Skamania

ss.

(Individual Acknowledgment)


I, Malay M. William, do solemnly swear that I am a citizen of the United States of America (or have declared my intention to become such) and that I am acquainted with the mining ground described in the notice of location, and herein called the Thompson Drilling #1 Lode Mining Claim; that the ground and claim herein described, or any part thereof, has not, to the best of my knowledge and belief, been located according to the laws of the United States and this State, or if so located, that the same has been abandoned or forfeited by reason of failure of such former locators to comply in respect thereto with the requirements of said laws; and that I have performed the equivalent of at least \$100.00 in labor on such claim and have complied with all applicable laws of this State pertaining to this claim.

Malay M. William

Subscribed and sworn to before me this 19th day of October, 1989.

Peggy B. Lowmy

Notary Public in and for the State of Washington
residing at Carson in said County.



Registered p
Exp'd. p
10-20-89

FILED FOR RECORD
CLERK OF WASH
BY Malay M. William
Oct 17 9 56 AM '89
P. Lowmy
GARTH T. CLON