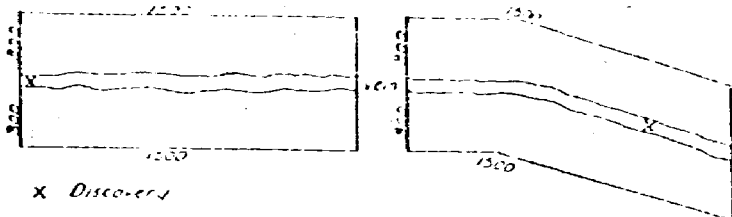


NOTICE OF MINING LOCATION



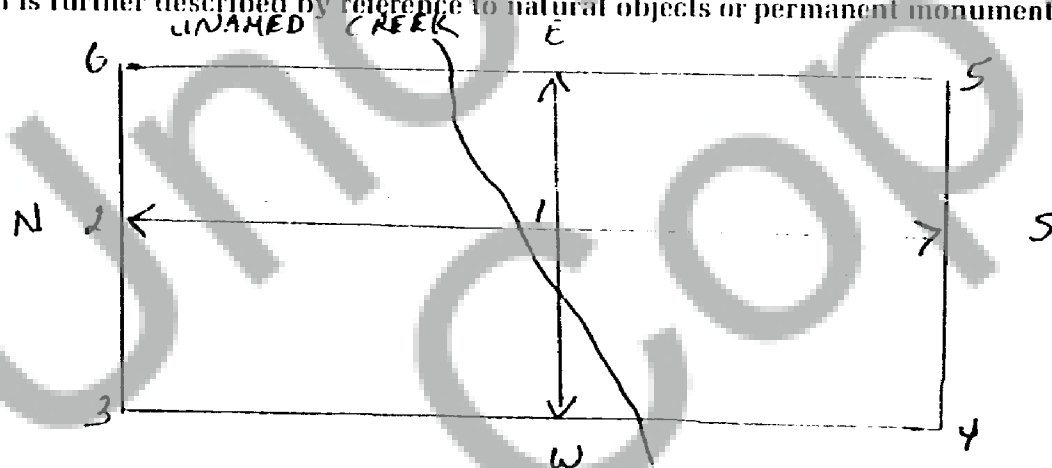
X Discovery

This diagram explains method of description of claim.

WASHINGTON State
 SKAMANIA County
 ST. HELENS (or Recording Precinct Mining District)

NOTICE IS HEREBY GIVEN That the undersigned who is/are (has declared intention to become) citizen of the United States, has discovered and has located and claimed and do hereby locate 1500 linear feet in length, and 600 feet in width on the WEST OF CENTER SEC. 16 T10N R6E. Lode, vein, ledge or deposit (or placer ground), situated in the above State, County (or Recording Precinct) and Mining District, and further described as follows: Commencing at a post marked No. 1 at the Discovery shaft (cut or tunnel), from thence 300 feet in a NORTHERLY direction to an end post marked No. 2, thence 300 feet in a WESTERLY direction to a corner post marked No. 3, thence 1500 feet in a Southerly direction to a corner post marked No. 4, thence 600 feet in a Easterly direction to a corner post marked No. 5, thence 1500 feet in a Northerly direction to a corner post marked No. 6, thence 300 feet in a WESTERLY direction to said end post No. 2; hereby locating and intending to claim 750 feet in a Southerly direction from discovery to the Southern end line, and 750 feet in the opposite direction from discovery to the Northern end line and 300 feet on each side of the middle of said lode or ledge, for the purpose of mining the same and claiming all surface rights, privileges, and minerals, with all dips, spurs, angles and variations, and other rights granted by existing laws and customs.

This claim is further described by reference to natural objects or permanent monuments, as follows:



This notice is placed at Discovery on post No. 1; posts are placed at each corner, and the name of this lode, and date of location, are placed on all posts.

Located the 1st day of July, 1988.

JAMES W. ILCKEN
 9711 52nd St. W. #151
 TACOMA, WA. 98467

WITNESSES:

Locators.

PREVIOUS
 GOLCONDA (MINE NAME)

Recorded
 Indexed
 Indexed
 Filed
 Mailed

Notice of Mining Location

Washington Legal Blank for Bellevue, WA Form No. 281D 2-87

MATERIAL MAY NOT BE REPRODUCED IN WHOLE OR IN PART IN ANY FORM WHATSOEVER

FILED FOR RECORD
 SKAMANIA CO WASH
 BY James W. Ilcken
 JUN 18 1 11 PM '88
 AUDITOR
 GARY M. OLSON

STATE OF WASHINGTONCounty of SKANAWIA


} ss.

(Individual Acknowledgment)

I, JAMES W. ILCKEN, do solemnly swear that I am a citizen of the United States of America (or have declared my intention to become such) and that I am acquainted with the mining ground described in the notice of location, and herein called the GOLCONDA Placer Mining Claim; that the ground and claim herein described, or any part thereof, has not, to the best of my knowledge and belief, been located according to the laws of the United States and this State, or if so located, that the same has been abandoned or forfeited by reason of failure of such former locators to comply in respect thereto with the requirements of said laws; and that I have performed the equivalent of at least \$100.00 in labor on such claim and have complied with all applicable laws of this State pertaining to this claim.

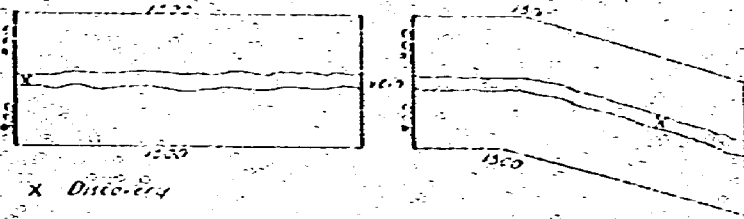
Subscribed and sworn to before me this 18th day of July, 19 88.

[Signature]
Notary Public in and for the State of WASHINGTON
residing at NORTH BONNEVILLE in said County.



Unofficial Copy

NOTICE OF MINING LOCATION



X Discovery

This diagram explains method of
discovery of claim.

WASHINGTON

State

SKAMANIA

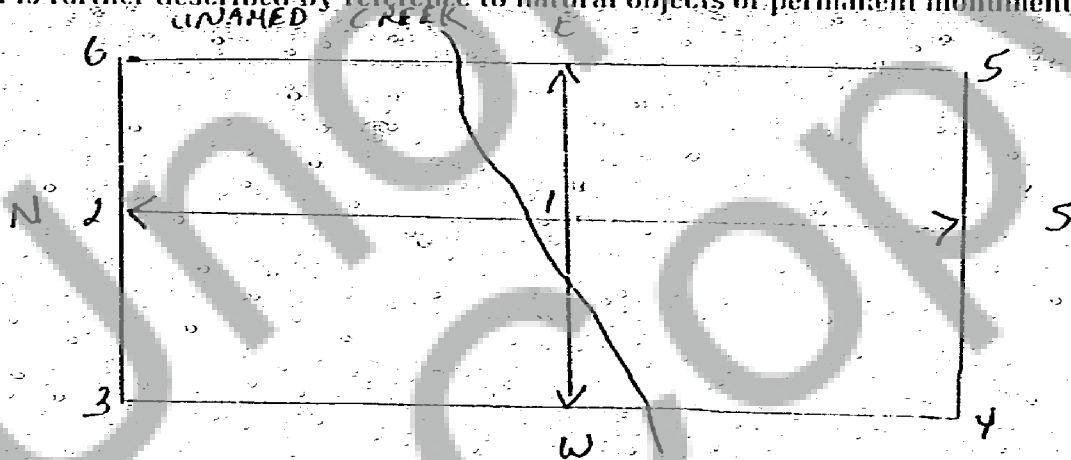
County

ST. HELENS

(or Recording Precinct
Mining District)

NOTICE IS HEREBY GIVEN That the undersigned who is/are (ha declared intention to become) citizen of the United States, has discovered and has located and claimed and do hereby locate 1500 linear feet in length, and 600 feet in width on the WEST OF CENTER SEC. 16 T10N R6E. Lode, vein, ledge or deposit (or placer ground), situated in the above State, County (or Recording Precinct) and Mining District, and further described as follows: Commencing at a post marked No. 1 at the Discovery shaft (cut or tunnel), from thence 300 feet in a NORTHERLY direction to an end post marked No. 2, thence 300 feet in a WESTERLY direction to a corner post marked No. 3, thence 1500 feet in a Southerly direction to a corner post marked No. 4, thence 600 feet in a Easterly direction to a corner post marked No. 5, thence 1500 feet in a NORTHERLY direction to a corner post marked No. 6, thence 300 feet in a WESTERLY direction to said end post No. 2; hereby locating and intending to claim 750 feet in a Southerly direction from discovery to the Southern end line, and 750 feet in the opposite direction from discovery to the Northern end line and 300 feet on each side of the middle of said lode or ledge, for the purpose of mining the same and claiming all surface rights, privileges, and minerals, with all dips, spurs, angles and variations, and other rights granted by existing laws and customs.

This claim is further described by reference to natural objects or permanent monuments, as follows:



This notice is placed at Discovery on post No. 1; posts are placed at each corner, and the name of this lode, and date of location, are placed on all posts.

Located the 15th day of July, 1988.

JAMES W. ILCKEN

9711 52nd St. W. #151

TACOMA, WA. 98467

WITNESSES:

Locators,

PREVIOUS

GOLCONDA (MINE NAME)

Received
In
Index
Filed
Noted

FILED FOR RECORD
BY SKAMANIA CO. WASH.
JUL 18 11 PM '88
AUDITOR
GARY M. OLSON

STATE OF WASHINGTONCounty of SKAMMIA

} ss.

(Individual Acknowledgment)

I, JAMES W. TILKEN, do solemnly swear that I am a citizen of the United States of America (or have declared my intention to become such) and that I am acquainted with the mining ground described in the notice of location, and herein called the GOLCONDA Placer Mining Claim; that the ground and claim herein described, or any part thereof, has not, to the best of my knowledge and belief, been located according to the laws of the United States and this State, or if so located, that the same has been abandoned or forfeited by reason of failure of such former locators to comply in respect thereto with the requirements of said laws; and that I have performed the equivalent of at least \$100.00 in labor on such claim and have complied with all applicable laws of this State pertaining to this claim.

Subscribed and sworn to before me this 18th day of July, 1955.

[Signature]
Notary Public in and for the State of WASHINGTON
residing at NORTH BEND in said County.

UNOFFICIAL COPY