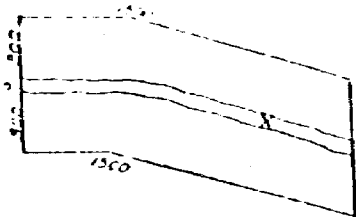



NOTICE OF MINING LOCATION



Washington State

Skamania County

(or Recording Precinct)

St. Helens Mining District

X Discovery

This diagram explains method of description of claim.

NOTICE IS HEREBY GIVEN That the undersigned who is/are (have) declared intention to become citizens of the United States, have discovered and have located and claimed and do hereby locate 1500 linear feet in length, and 600 feet in width on the Jasper jewel #1 Lode, vein, ledge or deposit (or placer ground), situated in the above State, County (or Recording Precinct) and Mining District, and further described as follows: Commencing at a post marked No. 1 at the Discovery shaft (cut or tunnel), from thence 750 feet in a ESE direction to an end post marked No. 2, thence 300 feet in a SWS direction to a corner post marked No. 3, thence 1500 feet in a WNW direction to a corner post marked No. 4, thence 600 feet in a NEN direction to a corner post marked No. 5, thence 1500 feet in a ESE direction to a corner post marked No. 6, thence 300 feet in a SWS direction to said end post No. 2; hereby locating and intending to claim 750 feet in a ESE direction from discovery to the ESE end line, and 750 feet in the opposite direction from discovery to the WNW end line and 300 feet on each side of the middle of said lode or ledge, for the purpose of mining the same and claiming all surface rights, privileges, and minerals, with all dips, spurs, angles and variations, and other rights granted by existing laws and customs.

This claim is further described by reference to natural objects or permanent monuments, as follows:

point of discovery is 3 miles up the 150 road off of 93 road between 2 small creeks. Located in Section 5 Township 7N Range 7E.

AUDITOR

CARY K. OLSON

JUL 13 10 56 AM '88

FILED FOR RECORD

SKAMANIA CO WASH

BY *[Signature]*

This notice is placed at Discovery on post No. 1; posts are placed at each corner, and the name of this lode, and date of location, are placed on all posts.

Located the 5th day of July, 19 88.

Susan Paulette Pegg
By Harry August Steinborn

WITNESSES:

Locators.

STATE OF Washington

County of Skamania

(Individual Acknowledgment)

We Harry August Steinborn & Susan Paulette Tuggle ^{we} do solemnly swear that ~~we~~ ^{are} ~~am~~ ^{are} citizens of the United States of America (or have declared my intention to become such) and that ~~we~~ ^{we} are acquainted with the mining ground described in the notice of location, and herein called the Jasper Jewel #1 ^{lode} ~~Placer~~ Mining Claim; that the ground and claim herein described, or any part thereof, has not, to the best of my knowledge and belief, been located according to the laws of the United States and this State, or if so located, that the same has been abandoned or forfeited by reason of failure of such former locators to comply in respect thereto with the requirements of said laws; and that I have performed the equivalent of at least \$100.00 in labor on such claim and have complied with all applicable laws of this State pertaining to this claim.

Harry August Steinborn
Susan Paulette Tuggle

Subscribed and sworn to before me this 12 day of July

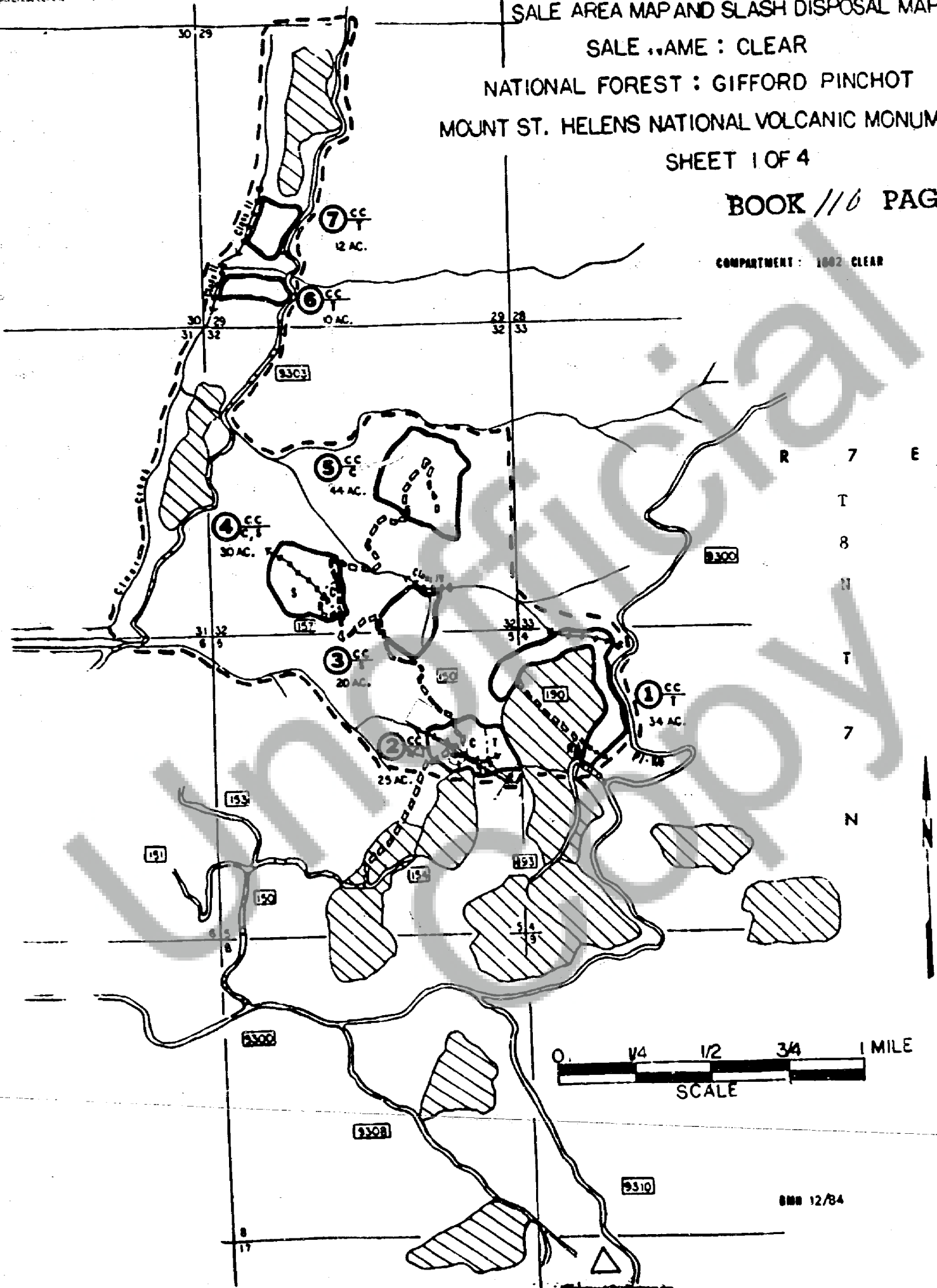
Vicki Brooks
Vicki Brooks
Notary Public in and for the State of WA
residing at Vancouver in said County.

Unofficial Copy

SALE AREA MAP AND SLASH DISPOSAL MAP
 SALE NAME : CLEAR
 NATIONAL FOREST : GIFFORD PINCHOT
 MOUNT ST. HELENS NATIONAL VOLCANIC MONUMENT
 SHEET 1 OF 4

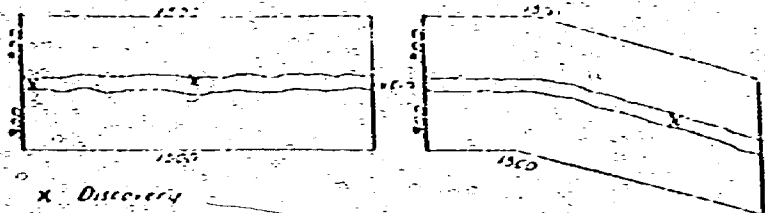
BOOK 116 PAGE 115

COMPARTMENT : 1802 CLEAR



BM 12/84

NOTICE OF MINING LOCATION



This diagram explains method of description of claim.

Washington State

Skamania County

St. Helens (or Recording Precinct Mining District)

NOTICE IS HEREBY GIVEN That the undersigned who is/are (ha___ declared ___ intention to become) citizen_s_ of the United States, have discovered and have located and claimed and do hereby locate 1500 linear feet in length, and 600 feet in width on the

Jasper jewel #1 Lode, vein, ledge or deposit (or placer ground), situated in the above State, County (or Recording Precinct) and Mining District, and further described as follows: Commencing at a post marked No. 1 at the Discovery shaft (cut or tunnel), from thence 750 feet in a ESE direction to an end post marked No. 2, thence 300 feet in a SWS direction to a corner post marked No. 3, thence 1500 feet in a WNW direction to a corner post marked No. 4, thence 600 feet in a NEN direction to a corner post marked No. 5, thence 1500 feet in a ESE direction to a corner post marked No. 6, thence 300 feet in a SWS direction to said end post No. 2; hereby locating and intending to claim 750 feet in a ESE direction from discovery to the ESE end line, and 750 feet in the opposite direction from discovery to the WNW end line and 300 feet on each side of the middle of said lode or ledge, for the purpose of mining the same and claiming all surface rights, privileges, and minerals, with all dips, spurs, angles and variations, and other rights granted by existing laws and customs.

This claim is further described by reference to natural objects or permanent monuments, as follows:

point of discovery is 3 miles up the 150 road off of 93 road between 2 small creeks. Located in Section 5 Township 7N Range 7E.

AUDITOR
CARY M. OLSON

JUL 13 10 56 AM '88

FILED FOR RECORD
SKAMANIA CO. WASH.
BY [Signature]

This notice is placed at Discovery on post No. 1; posts are placed at each corner, and the name of this lode, and date of location, are placed on all posts.

Located the 5th day of July, 19 88.

Susan Paulette Pyge
Ch. Harry August Steinborn

WITNESSES:

Locators.

STATE OF WashingtonCounty of Skamania

(Individual Acknowledgment)

We Harry August Steinborn & Susan Paulette Tuggle ^{we} do solemnly swear that we
are am a citizen of the United States of America (or have declared my intention to become such) and
 that am acquainted with the mining ground described in the notice of location, and herein called
 the Jasper Jewel #1 ^{lode} Placer Mining Claim;
 that the ground and claim herein described, or any part thereof, has not, to the best of my knowledge
 and belief, been located according to the laws of the United States and this State, or if so located,
 that the same has been abandoned or forfeited by reason of failure of such former locators to comply
 in respect thereto with the requirements of said laws; and that I have performed the equivalent of
 at least \$100.00 in labor on such claim and have complied with all applicable laws of this State
 relating to this claim.

Harry August Steinborn
Susan Paulette Tuggle

Subscribed and sworn to before me this 12 day of July 1988

Vukic Brooks
Vukic Brooks

Notary Public in and for the State of WA
 residing at Vancouver in said County.

UNOFFICIAL COPY

SALE AREA MAP AND SLASH DISPOSAL MAP
SALE NAME : CLEAR
NATIONAL FOREST : GIFFORD PINCHOT
MOUNT ST. HELENS NATIONAL VOLCANIC MONUMENT

SHEET 1 OF 4

BOOK 116 PAGE 115

COMPARTMENT : 1002 CLEAR

