

## Notice of Location of Placer Claim

Notice is hereby given that the undersigned, who is a/are (or ha\_\_\_ declared \_\_\_ intention to become) citizen\_\_\_ of the United States, ha S on this 7 day of JULY, 1988 discovered at the place where this notice is posted a valuable placer deposit bearing Gold and other valuable minerals, and do\_\_\_ hereby locate and claim same as the Dixie #5 Placer Mining Claim.

This claim is situated in the McCoy Creek Mining District, Section Four, in Township 10N Range 8E, E 1/2 NW 1/4 E 1/2 NE 1/4

The point of discovery whereon this notice is posted is situated ON Post #1 SE CORNER OF E 1/2 NW 1/4 E 1/2 NE 1/4

and from thence the boundaries of said claim are marked and described as follows:

At each corner of E 1/2 NW 1/4, E 1/2 NE 1/4, SE CORNER  
Being Post #1, SW CORNER BEING Post #2, NW CORNER  
BEING Post #3, NE CORNER BEING Post #4



Notice dated and posted on the day aforesaid.

Discovered JULY 1, 1988 James H. Spilley  
Located JULY 1, 1988 James H. Spilley  
Locator \_\_\_\_\_

Notice of location must be recorded within thirty days from the date of discovery at the office of the auditor of the county in which such discovery was made. Twenty Acres may be included in one placer claim and if located on surveyed land it must be according to legal subdivisions.

Care must be taken to fully describe the claim with reference to natural objects and permanent monuments or survey description, so that the boundaries can be readily traced. The blank spaces in this form must be carefully and properly filled out.

The discoverer must perform labor upon such location in developing the same to an amount which shall be equivalent in the aggregate to at least \$10.00 worth of such labor for each twenty acres, or fractional part thereof, contained in such location or claim, within sixty days from the date of discovery, and upon performance of such labor, file with the auditor of county an affidavit showing such performance and generally the nature and kind of work so done. Provided however, that certain federal regulations may apply, in addition or in place of the above.

Registered S  
In S  
In S  
In S  
In S  
In S

STATE OF WASHINGTON

County of SKAMANIA

ss.

(Individual Acknowledgment)


I, JAMES R. NEELEY, do solemnly swear that I am a citizen of the United States of America (or have declared my intention to become such) and that I am acquainted with the mining ground described in the notice of location, and herein called the DIXIE #3 Placer Mining Claim; that the ground and claim herein described, or any part thereof, has not, to the best of my knowledge and belief, been located according to the laws of the United States and this State, or if so located, that the same has been abandoned or forfeited by reason of failure of such former locators to comply in respect thereto with the requirements of said laws; and that I have performed the equivalent of at least \$10.00 in labor on such claim and have complied with all applicable laws of this State pertaining to this claim.

Subscribed and sworn to before me this 6 day of JULY, 1988.

James R. Neeley

Gary M. Olson

Notary Public in and for the State of WASHINGTON,  
residing at NORTH BONNEVILLE in said County.



Unofficial Copy

Book 100 Page 96  
BOOK 110 PAGE 41

Signature of Claimant James M. Healy date 7-6-88

MAP of Mining Claim(s)

Township 10N Range 8E Section 4 State of WASHINGTON

NW/NW DIXIE #7	NE/NW	NW/NE	NE/NE
	DIXIE #6	DIXIE #5	
SW/NW	SE/NW DIXIE #4	SW/NE DIXIE #3	SE/NE
NW/SW	NE/SW	NW/SE DIXIE #2	NE/SE DIXIE #1
SW/SW	SE/SW	SW/SE	SE/SE

When drawing your claim(s) use an ordinary ruler. 1/8th of an inch would be 100 feet so a full size lode (600' x 1500') would be 3/4" by 1 7/8". A full size placer (1320' x 660') would be 1 5/8" by 13/16".

## Notice of Location of Placer Claim


Notice is hereby given that the undersigned, who is a/are (or ha\_\_\_ declared\_\_\_ intention to become) citizen\_\_\_ of the United States, ha S on this 7 day of JULY, 1988 discovered at the place where this notice is posted a valuable placer deposit bearing Gold and other valuable minerals, and do\_\_\_ hereby locate and claim same as the Dixie #5 Placer Mining Claim.

This claim is situated in the McCoy Creek Mining District, Section Four, in Township 10N Range 8E, E 1/2 NW 1/4 E 1/2 NE 1/4

The point of discovery whereon this notice is posted is situated ON Post #1 SE CORNER of E 1/2 NW 1/4 E 1/2 NE 1/4

and from thence the boundaries of said claim are marked and described as follows:

At each corner of E 1/2 NW 1/4, E 1/2 NE 1/4, SE CORNER  
Being Post #1, SW CORNER BEING Post #2, NW CORNER  
Being Post #3, NE CORNER BEING Post #4



Notice dated and posted on the day aforesaid.

Discovered July 1, 1988 James H. Spoley  
Located July 1, 1988 James H. Spoley  
Locator

Notice of location must be recorded within thirty days from the date of discovery at the office of the auditor of the county in which such discovery was made. Twenty Acres may be included in one placer claim and if located on surveyed land it must be according to legal subdivisions.

Care must be taken to fully describe the claim with reference to natural objects and permanent monuments or survey description, so that the boundaries can be readily traced. The blank spaces in this form must be carefully and properly filled out.

The discoverer must perform labor upon such location in developing the same to an amount which shall be equivalent in the aggregate to at least \$10.00 worth of such labor for each twenty acres, or fractional part thereof, contained in such location or claim, within sixty days from the date of discovery, and upon performance of such labor, file with the auditor of county an affidavit showing such performance and generally the nature and kind of work so done. Provided however, that certain federal regulations may apply, in addition or in place of the above.

Recorded S  
Indexed S  
Filed S  
M. J. J.

STATE OF WASHINGTONCounty of SKAMANIA

} ss.


(Individual Acknowledgment)

I, JAMES R. NEELEY, do solemnly swear that I am a citizen of the United States of America (or have declared my intention to become such) and that I am acquainted with the mining ground described in the notice of location, and herein called the DIXIE #5 Placer Mining Claim; that the ground and claim herein described, or any part thereof, has not, to the best of my knowledge and belief, been located according to the laws of the United States and this State, or if so located, that the same has been abandoned or forfeited by reason of failure of such former locators to comply in respect thereto with the requirements of said laws; and that I have performed the equivalent of at least \$10.00 in labor on such claim and have complied with all applicable laws of this State pertaining to this claim.

Subscribed and sworn to before me this 6 day of JULY, 1988.

Gary M. Olson

Notary Public in and for the State of WASHINGTON,  
residing at NORTH BONNEVILLE in said County.



Unofficial Copy



Book 100 Page 96

BOOK 110 PAGE 41

Signature of Claimant

James M. Huey

date

7-6-88

MAP of Mining Claim(s)

Township

10N

Range

8E

Section

4

State of

WASHINGTON

NW/NW DIXIE #7	NE/NW	NW/NE	NE/NE
	DIXIE #6	DIXIE #5	
SW/NW	SE/NW	SW/NE	SE/NE
	DIXIE #4	DIXIE #3	
NW/SW	NE/SW	NW/SE	NE/SE
		DIXIE #2	DIXIE #1
SW/SW	SE/SW	SW/SE	SE/SE

When drawing your claim(s) use an ordinary ruler. 1/8th of an inch would be 100 feet so a full size lode (600' x 1500') would be 3/4" by 1 7/8". A full size placer (1320' x 660') would be 1 5/8" by 13/16".