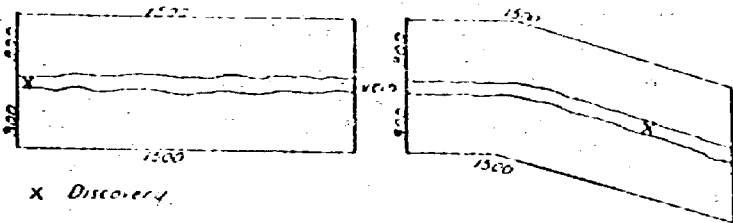


## NOTICE OF MINING LOCATION



Washington State  
SKAMANIA County  
Mt. ADAMS (or Recording Precinct Mining District)

NOTICE IS HEREBY GIVEN That the undersigned who is/are (has declared intention to become) citizen of the United States, has discovered and has located and claimed and do hereby locate 1500 linear feet in length, and 600 feet in width on the EAST OF CENTER SEC. 15 T 10 N R 8 E SKAMANIA Co. Lode, vein, ledge or deposit (or placer ground), situated in the above State, County (or Recording Precinct) and Mining District, and further described as follows: Commencing at a post marked No. 1 at the Discovery shaft (cut or tunnel), from thence 300 feet in a NORTHERLY direction to an end post marked No. 2, thence 300 feet in a Southerly direction to a corner post marked No. 3, thence 1500 feet in a EASTERLY direction to a corner post marked No. 4, thence \_\_\_\_\_ feet in a \_\_\_\_\_ direction to a corner post marked No. 5, thence \_\_\_\_\_ feet in a \_\_\_\_\_ direction to a corner post marked No. 6, thence \_\_\_\_\_ feet in a \_\_\_\_\_ direction to said end post No. 2; hereby locating and intending to claim 600 feet in a EASTERLY direction from discovery to the Southern end line, and 600 feet in the opposite direction from discovery to the NORTHERN end line and 300 feet on each side of the middle of said lode or ledge, for the purpose of mining the same and claiming all surface rights, privileges, and minerals, with all dips, spurs, angles and variations, and other rights granted by existing laws and customs.

This claim is further described by reference to natural objects or permanent monuments, as follows:

S  
S  
S  
Filed  
Mailed



This notice is placed at Discovery on post No. 1; posts are placed at each corner, and the name of this lode, and date of location, are placed on all posts.

Located the 1<sup>st</sup> day of July, 1988.

James W. Ilcken FOR AND ON  
BEHALF OF AMERICAN SPECTRUM  
INC.

WITNESSES:

Locators.

JAMES W. ILCKEN  
9711 52ND ST. W  
TACOMA, WA. 98467

STATE OF WASHINGTONCounty of SKAMANIA


} ss.

(Individual Acknowledgment)

I, JAMES W. ILCKEN, do solemnly swear that I am a citizen of the United States of America (or have declared my intention to become such) and that I am acquainted with the mining ground described in the notice of location, and herein called the AMERICAN SPECTRUM MINING NO. 1 Placer Mining Claim; that the ground and claim herein described, or any part thereof, has not, to the best of my knowledge and belief, been located according to the laws of the United States and this State, or if so located, that the same has been abandoned or forfeited by reason of failure of such former locators to comply in respect thereto with the requirements of said laws; and that I have performed the equivalent of at least \$100.00 in labor on such claim and have complied with all applicable laws of this State pertaining to this claim.

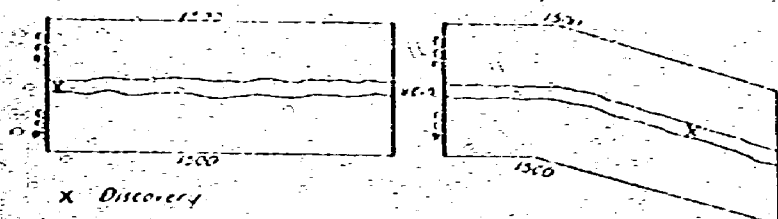
Subscribed and sworn to before me this 1ST day of JULY, 1988.

Shirley Ann News  
Notary Public in and for the State of WASHINGTON,  
residing at STEVENSON in said County.  
my COMMISSION EXPIRES SEPT. 01, 1989



Unofficial Copy

## NOTICE OF MINING LOCATION



**X · Discovery**

This diagram explains method of description of claim.

Washington

## State

SKAMANIJA

County

Mt. ADAMS

(for Recording Precinct)

## Mineral Mining District

NOTICE IS HEREBY GIVEN That the undersigned who is/are (ha— declared ——— intention to become) citizen— of the United States, haS discovered and haS located and claimed and do— hereby locate 1500 linear feet in length, and 600 feet in width on the EAST OF CENTER SEC 15 T 10 N R 8 E SKAMANIA CO. Lode, vein, ledge or deposit (or placer ground), situated in the above State, County (or Recording Precinct) and Mining District, and further described as follows: Commencing at a post marked No. 1 at the Discovery shaft (cut or tunnel), from thence 300 feet in a NORTHERLY direction to an end post marked No. 2, thence 300 feet in a Southerly direction to a corner post marked No. 3, thence 1500 feet in a EASTERLY direction to a corner post marked No. 4, thence ——— feet in a ——— direction to a corner post marked No. 5, thence ——— feet in a ——— direction to a corner post marked No. 6, thence ——— feet in a ——— direction to said end post No. 2; hereby locating and intending to claim 600 feet in a EASTERLY direction from discovery to the Southern end line, and 600 feet in the opposite direction from discovery to the NORTHERN end line and 300 feet on each side of the middle of said lode or ledge, for the purpose of mining the same and claiming all surface rights, privileges, and minerals, with all dips, spurs, angles and variations, and other rights granted by existing laws and customs.

**This claim is further described by reference to natural objects or permanent monuments, as follows:**



This notice is placed at Discovery on post No. 1; posts are placed at each corner, and the name of this lode, and date of location, are placed on all posts.

Located the 131 day of July, 1988.

James W. Lee For and on  
BEHALF OF AMERICAN SPECTRUM  
INC.,

**WITNESSES:**

### Locators.

JAMES W. ILCKEN  
9711 52ND Ste. W  
TACOMA, WA. 98467

STATE OF WASHINGTON

County of SKAMANIA

} ss.

(Individual Acknowledgment)

I, JAMES W. ILKEN, do solemnly swear that I am a citizen of the United States of America (or have declared my intention to become such) and that I am acquainted with the mining ground described in the notice of location, and herein called the AMERICAN SPECTRUM MINING NO. 1 Placer Mining Claim; that the ground and claim herein described, or any part thereof, has not, to the best of my knowledge and belief, been located according to the laws of the United States and this State, or if so located, that the same has been abandoned or forfeited by reason of failure of such former locators to comply in respect thereto with the requirements of said laws; and that I have performed the equivalent of at least \$100.00 in labor on such claim and have complied with all applicable laws of this State pertaining to this claim.

Subscribed and sworn to before me this 1ST day of JULY, 1988.

Shirley Ann Jones  
Notary Public in and for the State of WASHINGTON,  
residing at STEVENS in said County.  
My Commission Expires SEPT. 01, 1989



Unofficial Copy