

105364

BOOK 109 PAGE 929

Document No. 35999

WHEN RECORDED RETURN TO:

Transamerica Title Insurance Company
 Attn: Dorrie Johnson
 1200 Sixth Avenue
 Park Place Building
 Seattle, WA 98101

WI-1005

Statutory Quit Claim Deed [WASHINGTON]

Grantor, BURLINGTON NORTHERN RAILROAD COMPANY, a Delaware corporation, (formerly named Burlington Northern Inc.), whose address is 3800 Continental Plaza, 777 Main Street, Fort Worth, Texas 76102, for and in consideration of One Dollar and other good and valuable consideration, conveys and quit claims to Grantee, MERIDIAN OIL INC., a Delaware corporation, whose address is 2919 Allen Parkway, Houston, Texas 77210, all of Grantor's right, title and interest in and to that certain real estate described in Exhibit A attached hereto and by this reference incorporated herein, which real estate is situated in the County of Skamania, State of Washington, together with all after acquired title of the Grantor therein.

Dated: May 26, 1988.

BURLINGTON NORTHERN RAILROAD
 COMPANY, a Delaware corporation

By D. W. Scott
 D. W. Scott, Vice President

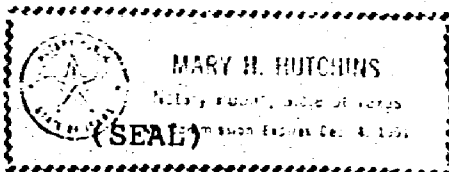
Attest By Shirley B. O'Connor
 Shirley B. O'Connor,
 Assistant Secretary

(SEAL)

STATE OF TEXAS)
) ss.
 COUNTY OF TARRANT)

Before me, the undersigned, a Notary Public in and for the State of Texas, duly commissioned and sworn, this day personally appeared D. W. Scott and Shirley B. O'Connor, known to me to be the persons whose names are subscribed on the foregoing instrument, and known to me to be the Vice President and Assistant Secretary, respectively, of BURLINGTON NORTHERN RAILROAD COMPANY, a Delaware corporation, and acknowledged to me that they executed said instrument for the purposes and consideration therein expressed and as the free and voluntary act of said corporation, and that the seal affixed, if any, is the corporate seal of said corporation.


GIVEN under my hand and seal of office this 26th day of May, 1988, A.D.



Mary H. Hutchins
 NOTARY PUBLIC in and for the State
 of Texas
 Name MARY H. HUTCHINS
 My appointment expires: 12-4-91

12098

ESTATE EXCISE TAX



051588/0919N/61

nda J. Kimmel, Skamania County Auditor
 Parcel #

Document Number 35999

EXHIBIT A
To Quit Claim Deed from
Burlington Northern Railroad Company to
Meridian Oil Inc.

PREAMBLE

The interest in real estate conveyed by said Quit Claim Deed is more particularly described as follows:

All of the oil, gas and other hydrocarbons and associated minerals and all of the compounds and by-products of each whether in solid, liquid or gaseous form, including, but not limited to, all gas occurring in coal formations but excepting gas occurring in coal formations to the extent the same is vented as a non-commercial substance in conjunction with coal development and extraction operations (collectively "oil and gas") in and under or which may be produced from the property described in this Exhibit "A" (collectively called "premises") together with the right to enter upon the premises for the purposes of prospecting and exploring for said oil and gas by geophysical, geochemical or other means, and for the purpose of drilling, extracting, opening, development and processing said oil and gas, and erecting, operating and working any extraction and processing facilities by any procedures whatsoever, and the taking out, removing, carrying away, transporting and storing all such oil and gas, and to enter upon, occupy and make use of and consume, and the right to control the entry upon, occupation, use and consumption of, so much of the surface of said premises as may be necessary for all such purposes, together with the tenements, hereditaments and appurtenances thereto.

DOCUMENT NO. 35999
MIRIDIAM OIL INC.

PAGE NO. 1

EXHIBIT A

SKAMANIA COUNTY WA

SECTION	ACRES	REF	DESCRIPTION	
<u>OIL, GAS, AND OTHER HYDROCARBONS</u>				
25	7 N	5 E	LOTS 2, 7, 8	64.75
27	7 N	5 E	LOTS 4, 5	36.15
29	7 N	5 E	LOTS 1, 2, PART OF LOT 9	73.72
21	8 N	5 E	ALL	640.00
23	8 N	5 E	ALL	640.00
25	8 N	5 E	ALL	640.00
27	8 N	5 E	ALL	640.00
29	8 N	5 E	ALL	640.00
31	8 N	5 E	ALL PRE.	623.52
33	8 N	5 E	ALL	640.00
35	8 N	5 E	ALL	640.00
25	9 N	5 E	ALL	640.00
35	10 N	5 E	E1/2	320.00
01	7 N	6 E	LOTS 1, 2, 3, S1/2NW1/4, N1/2SE1/4	310.11
27	7 N	6 E	PART E1/2SE1/4	6.69
29	7 N	6 E	THAT PART OF SW1/4NW1/4, S1/2 LYING BELOW 1000 FT ELEVATION, U.S.G.S. DATUM PLANE.	272.24
31	7 N	6 E	LOTS 1, 2, 3, 4, 5, 6, THAT PART OF LOTS 7 & 8 LYING BELOW THE 1000 FT ELEVATION, U.S.G.S. DATUM PLANE.	239.27
33	7 N	6 E	LOTS 3, 4, 5, 6, SE1/4NE1/4, NW1/4SW1/4, THAT PART OF LOTS 1, 2, 7, 8, 9, N1/2NE1/4, S1/2SW1/4, SW1/4SE1/4 LYING BELOW 1000 FT ELEVATION, U.S.G.S. DATUM PLANE.	404.76
35	7 N	6 E	LOTS 2, 3, 4, PART OF LOTS 1, 5, 6, 7 AND SW1/4SW1/4 LYING BELOW 1000 FT ELEVATION U.S.G.S. DATUM PLANE.	142.00

DOCUMENT NO. 35999
MERIDIAN OIL INC.

PAGE NO. 2

EXHIBIT A

SEAMANIA COUNTY WA

SECTION	ACRES	RGE	DESCRIPTION	
05	8 N	6 E	ALL FRL	430.44
07	8 N	6 E	ALL FRL	637.58
09	8 N	6 E	ALL	640.00
15	8 N	6 E	W1/2	320.00
17	8 N	6 E	ALL	640.00
19	8 N	6 E	ALL FRL	631.76
21	8 N	6 E	ALL	640.00
27	8 N	6 E	W1/2	320.00
29	8 N	6 E	ALL	640.00
31	8 N	6 E	ALL FRL	630.46
33	8 N	6 E	ALL	640.00
05	9 N	6 E	FRL. E1/2NE1/4, SE1/4	240.00
09	9 N	6 E	ALL	640.00
17	9 N	6 E	ALL	640.00
21	9 N	6 E	ALL	640.00
29	9 N	6 E	ALL	640.00
31	9 N	6 E	ALL FRL	639.52
33	9 N	6 E	ALL	640.00
05	10 N	6 E	ALL FRL	769.00
09	10 N	6 E	NW1/4, E1/2SW1/4	240.00

WHEN RECORDED RETURN TO:

Transamerica Title Insurance Company
Attn: Dorrie Johnson
1200 Sixth Avenue
Park Place Building
Seattle, WA 98101

WI-1005

Statutory Quit Claim Deed

(WASHINGTON)

Grantor, BURLINGTON NORTHERN RAILROAD COMPANY, a Delaware corporation, (formerly named Burlington Northern Inc.), whose address is 3800 Continental Plaza, 777 Main Street, Fort Worth, Texas 76102, for and in consideration of One Dollar and other good and valuable consideration, conveys and quit claims to Grantee, MERIDIAN OIL INC., a Delaware corporation, whose address is 2919 Allen Parkway, Houston, Texas 77210, all of Grantor's right, title and interest in and to that certain real estate described in Exhibit A attached hereto and by this reference incorporated herein, which real estate is situated in the County of Skamania, State of Washington, together with all after acquired title of the Grantor therein.

Dated: May 26, 1988.

BURLINGTON NORTHERN RAILROAD
COMPANY, a Delaware corporation

By D. W. Scott
D. W. Scott, Vice President

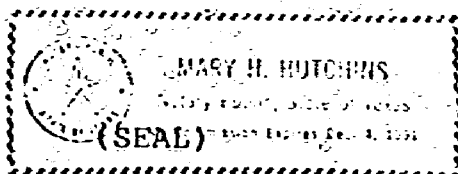
(SEAL)

Attest By Shirley B. O'Connor
Shirley B. O'Connor,
Assistant Secretary

STATE OF TEXAS)
COUNTY OF TARRANT) ss.

Before me, the undersigned, a Notary Public in and for the State of Texas, duly commissioned and sworn, this day personally appeared D. W. Scott and Shirley B. O'Connor, known to me to be the persons whose names are subscribed on the foregoing instrument, and known to me to be the Vice President and Assistant Secretary, respectively, of BURLINGTON NORTHERN RAILROAD COMPANY, a Delaware corporation, and acknowledged to me that they executed said instrument for the purposes and consideration therein expressed and as the free and voluntary act of said corporation, and that the seal affixed, if any, is the corporate seal of said corporation.

GIVEN under my hand and seal of office this 26 day of May, 1988, A.D.



Mary H. Hutchins
NOTARY PUBLIC in and for the State
of Texas
Name MARY H. HUTCHINS
My appointment expires: 12-4-91

12003

ESTATE EXCISE TAX



Document Number 35999

EXHIBIT A
To Quit Claim Deed from
Burlington Northern Railroad Company to
Meridian Oil Inc.

PREAMBLE

The interest in real estate conveyed by said Quit Claim Deed is more particularly described as follows:

All of the oil, gas and other hydrocarbons and associated minerals and all of the compounds and by-products of each, whether in solid, liquid or gaseous form, including, but not limited to, all gas occurring in coal formations but excepting gas occurring in coal formations to the extent the same is vented as a non-commercial substance in conjunction with coal development and extraction operations (collectively "oil and gas") in and under or which may be produced from the real property described in this Exhibit "A" (collectively called "premises") together with the right to enter upon the premises for the purposes of prospecting and exploring for said oil and gas by geophysical, geochemical or other means, and for the purpose of drilling, extracting, opening, development and processing said oil and gas, and erecting, operating and working any extraction and processing facilities by any procedures whatsoever, and the taking out, removing, carrying away, transporting and storing all such oil and gas, and to enter upon, occupy and make use of and consume, and the right to control the entry upon, occupation, use and consumption of, so much of the surface of said premises as may be necessary for all such purposes, together with the tenements, hereditaments and appurtenances thereto.

DOCUMENT NO. 35999
MERIDIAN OIL INC.

PAGE NO. 1

EXHIBIT A

SKAGAMIA COUNTY WA

SECTION ACRES ACRES DESCRIPTION

OIL, GAS, AND OTHER HYDROCARBONS

25	7 N	5 E LOTS 2, 7, 8	63.70
27	7 N	5 E LOTS 4, 5	36.15
29	7 N	5 E LOTS 1, 2, PART OF LOT 9	73.72
31	8 N	5 E ALL	640.00
33	8 N	5 E ALL	640.00
35	8 N	5 E ALL	640.00
37	8 N	5 E ALL	640.00
39	8 N	5 E ALL	640.00
41	8 N	5 E ALL EXCL.	623.32
43	8 N	5 E ALL	640.00
45	8 N	5 E ALL	640.00
47	9 N	5 E ALL	640.00
49	10 N	5 E 11/2	320.00
51	7 N	6 E LOTS 1, 2, 3, SE1/4NW1/4, NW1/4SE1/4	310.11
53	7 N	6 E PART E1/2SE1/4	6.69
55	7 N	6 E THAT PART OF SW1/4NW1/4, SE1/2 LYING BELOW 1000 FT ELEVATION, U.S.G.S. DATUM PLANE.	272.74
57	7 N	6 E LOTS 1, 2, 3, 4, 5, 6, THAT PART OF LOTS 7 & 8 LYING BELOW THE 1000 FT ELEVATION, U.S.G.S. DATUM PLANE.	239.27
59	7 N	6 E LOTS 3, 4, 5, 6, SE1/4NW1/4, NW1/4SW1/4, THAT PART OF LOTS 1, 2, 7, 8, 9, NW1/2NE1/4, SE1/2SW1/4, SW1/4SE1/4 LYING BELOW 1000 FT ELEVATION, U.S.G.S. DATUM PLANE.	404.70
61	7 N	6 E LOTS 2, 3, 4, PART OF LOTS 1, 5, 6, 7 AND SW1/4NW1/4 LYING BELOW 1000 FT ELEVATION U.S.G.S. DATUM PLANE.	142.00

DOCUMENT NO 35979
MERIDIAN OIL INC.

PAGE NO 7

EXHIBIT A

SEAFARIA COUNTY 29

SECTION ACRES RFE DESCRIPTION

05	8 N	6 E ALL FRI	430.44
07	8 N	6 E ALL FRI	637.58
09	8 N	6 E ALL	640.00
15	8 N	6 E W1/2	320.00
17	8 N	6 E ALL	640.00
19	8 N	6 E ALL FRI	631.76
21	8 N	6 E ALL	640.00
27	8 N	6 E W1/2	320.00
29	8 N	6 E ALL	640.00
31	8 N	6 E ALL FRI	630.44
33	8 N	6 E ALL	640.00
05	9 N	6 E FRI E1/2NE1/4, SE1/4	240.43
09	9 N	6 E ALL	640.00
17	9 N	6 E ALL	640.00
21	9 N	6 E ALL	640.00
29	9 N	6 E ALL	640.00
31	9 N	6 E ALL FRI	639.52
33	9 N	6 E ALL	640.00
05	10 N	6 E ALL FRI	769.08
09	10 N	6 E NW1/4, E1/2SW1/4	240.00