


103265

BOOK 105 PAGE 516

Recorded  
 Prepared  
 Date of Washington, County of  
 RECORDED  
 of  
 Request of  
 19  
 County Auditor  
 Deputy

to  
 GEORGE  
 AT 1 BOX 30  
 TROUT LAKE, WA. 98650

## Notice of Mining Location



No. 5 No. 6  
 This diagram explains method of  
 description of claim.

## Notice of Mining Location

STATE OF WASHINGTON

SKAMANIA COUNTY

UNNAMED MINING DISTRICT

NOTICE IS HEREBY GIVEN, That the undersigned, having complied with the re-  
 quirements of Chapter Six, Title thirty-two of the Revised Statutes of the United States,  
 and the laws of the above State, and the local customs and regulations of said district,

has located and does hereby locate 300 linear feet in length,  
 and 100 feet in width on the Williams Mine

lode, vein, ledge or deposit (or placer ground), situated in above State, County or Mining District, and further describ-  
 ed as follows: Commencing at a post marked No. 1 at the Discovery Shaft (cut or tunnel), from thence

50 feet in a South  
 direction to an end post marked No. 2, thence 50 feet in a EAST  
 direction to a corner post marked No. 3, thence 300 feet in a NORTH  
 direction to a corner post marked No. 4, thence 100 feet in a WEST  
 direction to a corner post marked No. 5, thence 300 feet in a South  
 direction to a corner post marked No. 6, thence 50 feet in a EAST

direction to said end post No. 2; hereby locating and intending to claim  
 feet in a direction from discovery to the  
 end line, and feet in the opposite direction from discovery to the

end line, and feet on each side of the middle of  
 said lode or ledge, for the purpose of mining the same and claiming all surface rights, privileges and minerals, with  
 all dips, spurs, angles and variations, and other rights granted by existing laws and customs. This claim is further de-  
 scribed as follows: Below the Rock Pit on N-84

North of Trout Lake Approx. 15 miles  
 Known as Williams Mine

See Attached Map

This notice is placed at Discovery on post No. 1; posts are placed at each corner, and the name of this lode and  
 date of location, are placed on all posts.

FILED FOR RECORD  
 SKAMANIA CO. WASH.  
 BY GEORGE BRADLEY

Witnesses:  
 JUNE 1 12 PM '87  
 JUDITH C. OLSON  
 GARY M. OLSON

Located this 1 day of June, 1987

George A Bradley  
 Box 30  
 Trout Lake, WA.

Locators

State of Washington, County of ss.


I, George A Bradley do solemnly swear that  
 I am a citizen of the United States of America (or have declared by intention to become such), and that I am ac-  
 quainted with the mining ground described in this Notice of Location, and herein called the

Williams Mine  
 lode, ledge or claim; that I have opened up new ground on said claim to the extent and depth of ten feet, as required  
 by the laws of the State of Washington, to-wit


Subscribed and sworn to before me this 1st day of JUNE, 1987

Registered S  
 Indexed S  
 Filled  
 Mailed

Notary Public in and for the State of Washington, residing at STEVENSON, Wash.



Gifford Pinchot  
National Forest



Williams  
mine

