

103060

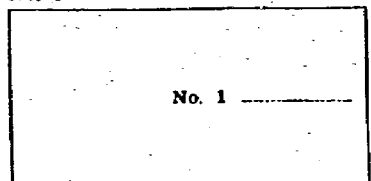
BOOK 104 PAGE 972 1

Indexed _____ Recorded _____
 Compared _____ Paged _____
 State of Washington, County of _____
 RECORDED _____
 Vol. _____ of _____
 Page _____ Request of _____

 County Auditor _____
 Deputy _____
 Mail to _____
 Fee _____

Notice of Mining Location

No. 4 No. 8

No. 5 No. 6
This diagram explains method of description of claim.

Notice of Mining Location

STATE OF WASHINGTON

SKAMANIA COUNTY

McCoy Creek MINING DISTRICT

NOTICE IS HEREBY GIVEN, That the undersigned, having complied with the requirements of Chapter Six, Title thirty-two of the Revised Statutes of the United States, and the laws of the above State, and the local customs and regulations of said district,

has located and does hereby locate 1500 linear feet in length, and 600 feet in width on the Brown + Livingston #1

lode, vein, ledge or deposit (or placer ground), situated in above State, County or Mining District, and further described as follows: Commencing at a post marked No. 1 at the Discovery Shaft (cut or tunnel), from thence

750 feet in a South
 direction to an end post marked No. 2, thence 300 feet in a East
 direction to a corner post marked No. 3, thence 1200 feet in a North
 direction to a corner post marked No. 4, thence 600 feet in a West
 direction to a corner post marked No. 5, thence 1500 feet in a South
 direction to a corner post marked No. 6, thence 300 feet in a East
 direction to said end post No. 2; hereby locating and intending to claim 750
 feet in a North direction from discovery to the North
 end line, and 750 feet in the opposite direction from discovery to the

South end line, and 300 feet on each side of the middle of said lode or ledge, for the purpose of mining the same and claiming all surface rights, privileges and minerals, with all dips, spurs, angles and variations, and other rights granted by existing laws and customs. This claim is further described as follows:

SE 1/4 sec 10 R 8 E T 10 N, The South End line is contiguous with the Luckey Brook's North side line. The West side line is contiguous with the host Adams #1 East side line. The North End line is contiguous with the South End line of the Brown + Livingston # 8, the East side line is contiguous with the West side line of the Brown + Livingston # 2.

This notice is placed at Discovery on post No. 1; posts are placed at each corner, and the name of this lode and date of location, are placed on all posts.

Located this 10 day of April, 1987

William V Adams

Box 184

Dallasport Wb. 98617

Locators

FILED FOR RECORD
 SKAMANIA CO. WASH
 BY WILLIAM ADAMS
 APR 21 2 59 PM '87
 AUDITOR
 GARY H. OLSON

State of Washington, County of SKAMANIA ss.

I, William V. Adams, do solemnly swear that I am a citizen of the United States of America (or have declared by intention to become such), and that I am acquainted with the mining ground described in this Notice of Location, and herein called the

Brown + Livingston #1 lode, ledge or claim; that I have opened up new ground on said claim to the extent and depth of ten feet, as required by the laws of the State of Washington, to-wit:

Subscribed and sworn to before me this 22nd day of APRIL, A. D. 1987

William V Adams

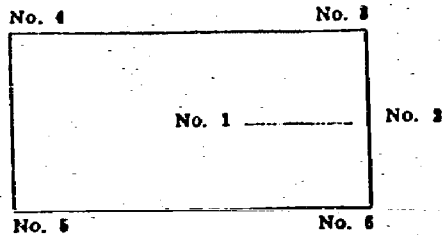
Shirley Ann I

Notary Public in and for the State of Washington, residing at STEVENSON

Wash. S
 Filed S

Indexed Recorded
 Compared Paged
 State of Washington, County of
 RECORDED
 Vol. of
 Page Request of
 Is
 County Auditor
 Deputy
 Mail to
 Fee

Notice of Mining Location



This diagram explains method of description of claim.

Notice of Mining Location

STATE OF WASHINGTON

SKAMMIA COUNTY

McCoy Creek MINING DISTRICT

NOTICE IS HEREBY GIVEN, That the undersigned, having complied with the requirements of Chapter Six, Title thirty-two of the Revised Statutes of the United States, and the laws of the above State, and the local customs and regulations of said district,

has located and does hereby locate 1500 linear feet in length, and 600 feet in width on the Brown + Livingston #2

lode, vein, ledge or deposit (or placer ground), situated in above State, County or Mining District, and further described as follows: Commencing at a post marked No. 1 at the Discovery Shaft (cut or tunnel), from thence

750 feet in a South
 direction to an end post marked No. 2, thence 300 feet in a East
 direction to a corner post marked No. 3, thence 1500 feet in a North
 direction to a corner post marked No. 4, thence 600 feet in a West
 direction to a corner post marked No. 5, thence 1500 feet in a South
 direction to a corner post marked No. 6, thence 300 feet in a East
 direction to said end post No. 2; hereby locating and intending to claim 750
 feet in a North direction from discovery to the North
 end line, and 750 feet in the opposite direction from discovery to the

South end line, and 300 feet on each side of the middle of said lode or ledge, for the purpose of mining the same and claiming all surface rights, privileges and minerals, with all dips, spurs, angles and variations, and other rights granted by existing laws and customs. This claim is further described as follows: SW 1/4 sec 11 R8E T10N, The South end line is

contiguous with the North Side Line of the Lucky Break
 North side line. The East side line is contiguous with
 the West side line of the Brown + Livingston #3 the North End line
 is contiguous with the Brown + Livingston #7 South End line.
 The West side line is contiguous with the East side line of
 the Brown + Livingston #2

This notice is placed at Discovery on post No. 1; posts are placed at each corner, and the name of this lode and date of location, are placed on all posts.

Located this 10 day of April, 1902

WITNESSES:

William V Adams


Pomeroy 184

D. A. Hegant W. A. 98617

Locators

State of Washington, County of Skamania ss.

I, William V. Adams, do solemnly swear that I am a citizen of the United States of America (or have declared by intention to become such), and that I am acquainted with the mining ground described in this Notice of Location, and herein called the Brown + Livingston #2 lode, ledge or claim; that I have opened up new ground on said claim to the extent and depth of ten feet, as required by the laws of the State of Washington, to-wit:



Subscribed and sworn to before me this 27th day of APRIL, A. D. 1902

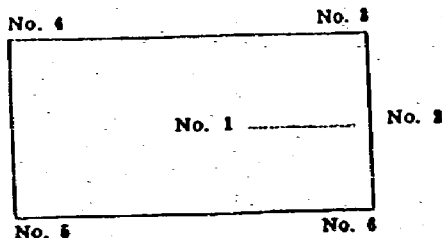
Shirley A. Nelson

Notary Public in and for the State of Washington, residing at Skamania

Index
 Filed
 Mailed

Indexed Recorded
 Compared Paged
 State of Washington, County of
 RECORDED ss
 Vol. of
 Page Request of
 is
 County Auditor
 Deputy
 Mail to
 Fee

Notice of Mining Location



This diagram explains method of description of claim.

Notice of Mining Location¹

STATE OF WASHINGTON

SKAMANIA COUNTY

McCoy Creek MINING DISTRICT

NOTICE IS HEREBY GIVEN, That the undersigned, having complied with the requirements of Chapter Six, Title thirty-two of the Revised Statutes of the United States, and the laws of the above State, and the local customs and regulations of said district,

has located and does hereby locate 1500 linear feet in length,

and 600 feet in width on the Brown + Livingston # 3

lode, vein, ledge or deposit (or placer ground), situated in above State, County or Mining District, and further described as follows: Commencing at a post marked No. 1 at the Discovery Shaft (cut or tunnel), from thence

750 feet in a South
 direction to an end post marked No. 2, thence 300 feet in a EAST
 direction to a corner post marked No. 3, thence 1500 feet in a North
 direction to a corner post marked No. 4, thence 600 feet in a West
 direction to a corner post marked No. 5, thence 1500 feet in a South
 direction to a corner post marked No. 6, thence 300 feet in a EAST
 direction to said end post No. 2; hereby locating and intending to claim 750
 feet in a North direction from discovery to the North
 end line, and 750 feet in the opposite direction from discovery to the

South end line, and 300 feet on each side of the middle of said lode or ledge, for the purpose of mining the same and claiming all surface rights, privileges and minerals, with all dips, spurs, angles and variations, and other rights granted by existing laws and customs. This claim is further described as follows: SW 1/4 Sec. 11 R8E T10N The South End line is

contiguous with the North side line of the Lucky Break group the East side line is contiguous with the West side line of the Brown + Livingston # 4 The North End line is contiguous with the South End line of the Brown + Livingston # 6 and the West side line is contiguous with the East side line of the Brown + Livingston # 2

This notice is placed at Discovery on post No. 1; posts are placed at each corner, and the name of this lode and date of location, are placed on all posts.

Located this 10 day of April, 1987

WITNESSES:

William V Adams

Feb 24 1887


Delbert Wa. 98617

Locators

State of Washington, County of SKAMANIA

I, William V Adams, do solemnly swear that I am a citizen of the United States of America (or have declared by intention to become such), and that I am acquainted with the mining ground described in this Notice of Location, and herein called the

Brown + Livingston # 3
 lode, ledge or claim; that I have opened up new ground on said claim to the extent and depth of ten feet, as required by the laws of the State of Washington, to-wit:



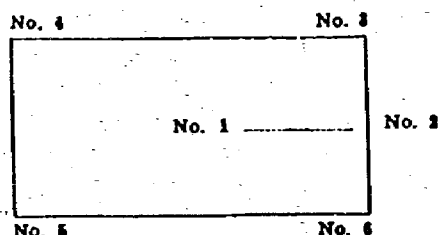
Subscribed and sworn to before me this 27th day of APRIL, A. D. 1987

Notary Public in and for the State of Washington, residing at STEVENSON

Filed
 Mailed

Indexed..... Recorded.....
 Compared..... Paged.....
 State of Washington, County of.....
 RECORDED.....
 Vol..... of.....
 Page..... Request of.....
 15.....
 County Auditor.....
 Deputy.....
 Mail to.....
 Fee.....

Notice of Mining Location



This diagram explains method of description of claim.

Notice of Mining Location

STATE OF WASHINGTON

SRAMAWIA COUNTY

McCoy Creek MINING DISTRICT

NOTICE IS HEREBY GIVEN, That the undersigned, having complied with the requirements of Chapter Six, Title thirty-two of the Revised Statutes of the United States, and the laws of the above State, and the local customs and regulations of said district,

has 5 located and does hereby locate 1500 linear feet in length,
 and 600 feet in width on the Brown & Livingston #4

lode, vein, ledge or deposit (or placer ground), situated in above State, County or Mining District, and further described as follows: Commencing at a post marked No. 1 at the Discovery Shaft (cut or tunnel), from thence

750 feet in a South
 direction to an end post marked No. 2, thence 300 feet in a EAST
 direction to a corner post marked No. 3, thence 1500 feet in a North
 direction to a corner post marked No. 4, thence 600 feet in a West
 direction to a corner post marked No. 5, thence 1500 feet in a South
 direction to a corner post marked No. 6, thence 300 feet in a EAST
 direction to said end post No. 2; hereby locating and intending to claim 750
 feet in a North direction from discovery to the North
 end line, and 750 feet in the opposite direction from discovery to the

South end line, and 300 feet on each side of the middle of said lode or ledge, for the purpose of mining the same and claiming all surface rights, privileges and minerals, with all dips, spurs, angles and variations, and other rights granted by existing laws and customs. This claim is further described as follows:

SW 1/4 Sec 11 R8E T10N The South End line is contiguous with the McCoy Creek North Side line. The North End line is contiguous with the South End line of the Brown & Livingston #5. The West Side line is contiguous with the Brown & Livingston #3 East Side line.

This notice is placed at Discovery on post No. 1; posts are placed at each corner, and the name of this lode and date of location, are placed on all posts.

Located this 10 day of April, 1987

WITNESSES:

William V Adams

Poppy 184


Dalliesport Wa. 98617

Locators

State of Washington, County of SRAMAWIA as.

I, William V Adams, do solemnly swear that I am a citizen of the United States of America (or have declared by intention to become such), and that I am acquainted with the mining ground described in this Notice of Location, and herein called the

Brown & Livingston #4 lode, ledge or claim; that I have opened up new ground on said claim to the extent and depth of ten feet, as required by the laws of the State of Washington, to-wit:



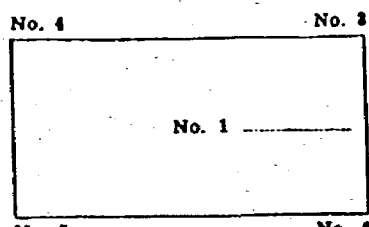
sworn to before me this 22nd day of APRIL, A. D., 1987

Notary Public in and for the State of Washington, residing at STEVENSON, Wash.

Filed
 Mailed

Indexed Recorded
 Compared Paged
 State of Washington, County of
 RECORDED
 Vol. of
 Page Request of
 15
 County Auditor Deputy
 Mail to
 Fee

Notice of Mining Location



This diagram explains method of description of claim.

Notice of Mining Location

STATE OF WASHINGTON

SREMANIA COUNTY

McCoy Creek MINING DISTRICT

NOTICE IS HEREBY GIVEN, That the undersigned, having complied with the requirements of Chapter Six, Title thirty-two of the Revised Statutes of the United States, and the laws of the above State, and the local customs and regulations of said district,

has located and does hereby locate 1500 linear feet in length, and 600 feet in width on the Brown + Livingston #5

lode, vein, ledge or deposit (or placer ground), situated in above State, County or Mining District, and further described as follows: Commencing at a post marked No. 1 at the Discovery Shaft (cut or tunnel), from thence

750 feet in a South direction to an end post marked No. 2, thence 300 feet in a EAST direction to a corner post marked No. 3, thence 1500 feet in a North direction to a corner post marked No. 4, thence 600 feet in a West direction to a corner post marked No. 5, thence 1500 feet in a South direction to a corner post marked No. 6, thence 300 feet in a EAST direction to said end post No. 2; hereby locating and intending to claim 750 feet in a North direction from discovery to the North end line, and 750 feet in the opposite direction from discovery to the South end line, and 300 feet on each side of the middle of

said lode or ledge, for the purpose of mining the same and claiming all surface rights, privileges and minerals, with all dips, spurs, angles and variations, and other rights granted by existing laws and customs. This claim is further described as follows:

NW 1/4 Sec 11 R8E T10N The South End here is contiguous with the North End here of the Brown + Livingston #4 The North End here is contiguous with the Brown + Livingston #12 The West Side here is contiguous with the East side line of the Brown + Livingston #6

This notice is placed at Discovery on post No. 1; posts are placed at each corner, and the name of this lode and date of location, are placed on all posts.

Located this 10 day of April, 1987

WITNESSES:

William V. Adams

Robert L. H.


Dale Spat W. 98617

Locators

State of Washington, County of SREMANIA ss.

I, William V. Adams, do solemnly swear that I am a citizen of the United States of America (or have declared by intention to become such), and that I am acquainted with the mining ground described in this Notice of Location, and herein called the

Brown + Livingston #5 lode, ledge or claim; that I have opened up new ground on said claim to the extent and depth of ten feet, as required by the laws of the State of Washington, to-wit:



Notary Public in and for the State of Washington, residing at SREMANIA, Wash.

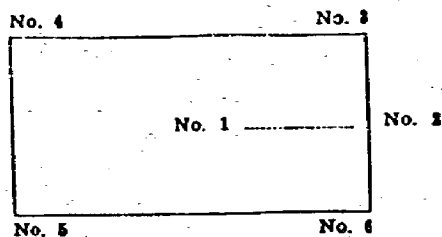
William V. Adams

Shirley Ann Key

Index
 Filed
 Mailed

Indexed..... Recorded.....
 Compared..... Paged.....
 State of Washington, County of..... ss
 RECORDED
 Vol..... of.....
 Page..... Request of.....
 15
 County Auditor
 Deputy
 Mail to.....
 Fee.....

Notice of Mining Location



This diagram explains method of description of claim.

Notice of Mining Location

STATE OF WASHINGTON

Skamania COUNTY

McCoy Creek MINING DISTRICT

NOTICE IS HEREBY GIVEN, That the undersigned, having complied with the requirements of Chapter Six, Title thirty-two of the Revised Statutes of the United States, and the laws of the above State, and the local customs and regulations of said district,

has located and does hereby locate 1500 linear feet in length, and 600 feet in width on the Brown + Livingston #6

lode, vein, ledge or deposit (or placer ground), situated in above State, County or Mining District, and further described as follows: Commencing at a post marked No. 1 at the Discovery Shaft (cut or tunnel), from thence

750 feet in a South direction to an end post marked No. 2, thence 300 feet in a EAST direction to a corner post marked No. 3, thence 1500 feet in a North direction to a corner post marked No. 4, thence 600 feet in a West direction to a corner post marked No. 5, thence 1500 feet in a South direction to a corner post marked No. 6, thence 300 feet in a EAST direction to said end post No. 2; hereby locating and intending to claim 750 feet in a North direction from discovery to the North end line, and 750 feet in the opposite direction from discovery to the South end line, and 300 feet on each side of the middle of

said lode or ledge, for the purpose of mining the same and claiming all surface rights, privileges and minerals, with all dips, spurs, angles and variations, and other rights granted by existing laws and customs. This claim is further described as follows:

NW 1/4 Sec 11 R 8 E T 10 N the South End line is contiguous with the North End line of the Brown + Livingston #3 the East Side line is contiguous with the West Side line of the Brown + Livingston #5 the North End line is contiguous with the South End line of the Brown + Livingston #11 the West Side line is contiguous with the East Side line of the Brown + Livingston #7

This notice is placed at Discovery on post No. 1; posts are placed at each corner, and the name of this lode and date of location, are placed on all posts.

Located this 10 day of April, 1927

WITNESSES:

William Adams

Robert 184


Dallas pt WA. 98617

Locators

State of Washington, County of Skamania ss.

I, William Adams, do solemnly swear that I am a citizen of the United States of America (or have declared by intention to become such), and that I am acquainted with the mining ground described in this Notice of Location, and herein called the

Brown + Livingston #6 lode, ledge or claim; that I have opened up new ground on said claim to the extent and depth of ten feet, as required by the laws of the State of Washington, to-wit:



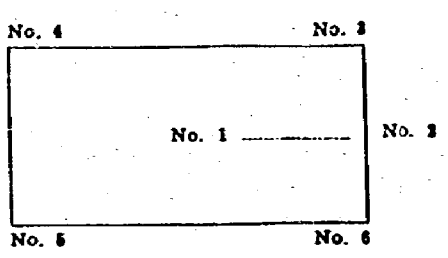
Subscribed and sworn to before me this 27th day of April, A. D. 1927

Notary Public in and for the State of Washington, residing at SENECA

Washed
 Filled
 Indexed

Indexed Recorded
Compared Paged
State of Washington, County of
RECORDED
Vol. of
Page Request of
19
County Auditor
Deputy
Mail to
Fee

Notice of Mining Location



This diagram explains method of description of claim.

Notice of Mining Location

STATE OF WASHINGTON

SIRAMANIA COUNTY

McCoy Creek MINING DISTRICT

NOTICE IS HEREBY GIVEN, That the undersigned, having complied with the requirements of Chapter Six, Title thirty-two of the Revised Statutes of the United States, and the laws of the above State, and the local customs and regulations of said district,

has 5 located and does hereby locate 1500 linear feet in length, and 600 feet in width on the Brown + Livingston

lode, vein, ledge or deposit (or placer ground), situated in above State, County or Mining District, and further described as follows: Commencing at a post marked No. 1 at the Discovery Shaft (cut or tunnel), from thence

750 feet in a South direction to an end post marked No. 2, thence 300 feet in a EAST direction to a corner post marked No. 3, thence 1500 feet in a North direction to a corner post marked No. 4, thence 600 feet in a West direction to a corner post marked No. 5, thence 1500 feet in a South direction to a corner post marked No. 6, thence 300 feet in a EAST direction to said end post No. 2; hereby locating and intending to claim 750 feet in a North direction from discovery to the North end line, and 750 feet in the opposite direction from discovery to the South end line, and 300 feet on each side of the middle of said lode or ledge, for the purpose of mining the same and claiming all surface rights, privileges and minerals, with all dips, spurs, angles and variations, and other rights granted by existing laws and customs. This claim is further described as follows: ONE 1/4 sec 10 R8 E T10N The South end line is contiguous with the North end line of the Brown + Livingston #2 the East side line is contiguous with the West side line of the Brown + Livingston #6 the West North end line is contiguous with the South end line of the Brown + Livingston #10 the West side line is contiguous with the East side line of the Brown + Livingston #8

This notice is placed at Discovery on post No. 1; posts are placed at each corner, and the name of this lode and date of location, are placed on all posts.


Located this 10 day of April, 1987

WITNESSES:

William C. Adams
Edna 184
D. M. spot WQ. 98617
Locators

State of Washington, County of SIRAMANIA

I, William C. Adams, do solemnly swear that I am a citizen of the United States of America (or have declared by intention to become such), and that I am acquainted with the mining ground described in this Notice of Location, and herein called the Brown + Livingston #7 lode, ledge or claim; that I have opened up new ground on said claim to the extent and depth of ten feet, as required by the laws of the State of Washington, to-wit:



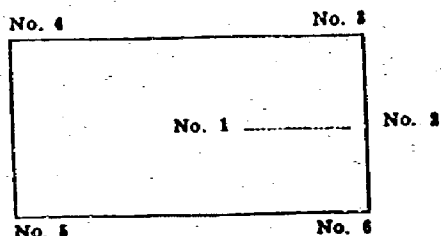
Subscribed and sworn to before me this 27th day of April, A. D. 1987

Notary Public in and for the State of Washington, residing at STEVENSON

Wash.
Filed
Index

Indexed Recorded
Compared Paged
State of Washington, County of
RECORDED ss
Vol. of
Page Request of
18
County Auditor
Deputy
Mail to
Fee

Notice of Mining Location



This diagram explains method of description of claim.

Notice of Mining Location

STATE OF WASHINGTON

SKAMMIA COUNTY
McCoy Creek MINING DISTRICT

NOTICE IS HEREBY GIVEN, That the undersigned, having complied with the requirements of Chapter Six, Title thirty-two of the Revised Statutes of the United States, and the laws of the above State, and the local customs and regulations of said district,

has located and does hereby locate 1500 linear feet in length,
and 600 feet in width on the Brown & Livingston #8

lode, vein, ledge or deposit (or placer ground), situated in above State, County or Mining District, and further described as follows: Commencing at a post marked No. 1 at the Discovery Shaft (cut or tunnel), from thence

750 feet in a South
direction to an end post marked No. 2, thence 300 feet in a EAST
direction to a corner post marked No. 3, thence 1500 feet in a NORTH
direction to a corner post marked No. 4, thence 600 feet in a WEST
direction to a corner post marked No. 5, thence 1500 feet in a SOUTH
direction to a corner post marked No. 6, thence 300 feet in a EAST
direction to said end post No. 2; hereby locating and intending to claim 750
feet in a North direction from discovery to the North
end line, and 750 feet in the opposite direction from discovery to the

South end line, and 300 feet on each side of the middle of said lode or ledge, for the purpose of mining the same and claiming all surface rights, privileges and minerals, with all dips, spurs, angles and variations, and other rights granted by existing laws and customs. This claim is further described as follows: N 1/4 Sec 10 R 8 E T 10 N. The South End

line is contiguous with the Brown & Livingston #1 North
end line. The East Side line is contiguous with the
West side line of the Brown & Livingston #7 the
North end line is contiguous with South end line of
the Brown & Livingston #9 The West side line is
contiguous with East side line of the last Adams #2

This notice is placed at Discovery on post No. 1; posts are placed at each corner, and the name of this lode and date of location, are placed on all posts.

Located this 10 day of April, 1987

WITNESSES:

William Adams


Robert 184

D. H. H. W. 98467
Locators

State of Washington, County of SKAMMIA

I, William Adams, do solemnly swear that I am a citizen of the United States of America (or have declared by intention to become such), and that I am acquainted with the mining ground described in this Notice of Location, and herein called the

Brown & Livingston #8
lode, ledge or claim; that I have opened up new ground on said claim to the extent and depth of ten feet, as required by the laws of the State of Washington, to-wit:

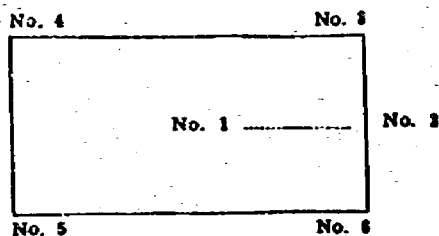


Subscribed and sworn to before me this 27th day of APRIL, A. D., 1987
Shirley Ann Davis
Notary Public in and for the State of Washington, residing at SEWEMOON

Wash.
Index
Filed
Mailed

Recorded _____
 Indexed _____
 Filed _____
 State of Washington, County of _____
 RECORDED _____
 of _____
 Request of _____
 is _____
 County Auditor _____
 Deputy _____

Notice of Mining Location



This diagram explains method of description of claim.

Notice of Mining Location

STATE OF WASHINGTON

Stevenson COUNTY

McCoy Creek MINING DISTRICT

NOTICE IS HEREBY GIVEN, That the undersigned, having complied with the requirements of Chapter Six, Title thirty-two of the Revised Statutes of the United States, and the laws of the above State, and the local customs and regulations of said district,

has located and does hereby locate 1500 linear feet in length, and 600 feet in width on the Brown-Livingston #9

lode vein, ledge or deposit (or placer ground), situated in above State, County or Mining District, and further described as follows: Commencing at a post marked No. 1 at the Discovery Shaft (cut or tunnel), from thence

750 feet in a South direction to an end post marked No. 2, thence 300 feet in a East direction to a corner post marked No. 3, thence 1500 feet in a North direction to a corner post marked No. 4, thence 600 feet in a West direction to a corner post marked No. 5, thence 1500 feet in a South direction to a corner post marked No. 6, thence 300 feet in a East direction to said end post No. 2; hereby locating and intending to claim 750 feet in a North direction from discovery to the North end line, and 750 feet in the opposite direction from discovery to the South end line, and 300 feet on each side of the middle of

said lode or ledge, for the purpose of mining the same and claiming all surface rights, privileges and minerals, with all dips, spurs, angles and variations, and other rights granted by existing laws and customs. This claim is further described as follows: SE 1/4 Sec 3 R 8 E T 10 W The South end

line is contiguous with the North end line of the Brown-Livingston #8 The East side line is contiguous with the West side line of the Brown-Livingston #10 The West side line is contiguous with the East side line of the Lost Adams #3

This notice is placed at Discovery on post No. 1; posts are placed at each corner, and the name of this lode and date of location, are placed on all posts.

Located this 10 day of April, 1987

WITNESSES:

William C. Adams

P. M. 187

D. H. Hest WA. 88617

Locators

State of Washington, County of Stevenson ss.

I, William C. Adams, do solemnly swear that I am a citizen of the United States of America (or have declared by intention to become such), and that I am acquainted with the mining ground described in this Notice of Location, and herein called the

Brown-Livingston #9 lode, ledge or claim; that I have opened up new ground on said claim to the extent and depth of ten feet, as required by the laws of the State of Washington, to-wit



Subscribed and sworn to before me this 27th day of

APRIL

A. D. 1987

Notary Public in and for the State of Washington, residing at STEVENSON

Registered

Wash. Dir


Indirect

Filed

1987

Recorded _____
 Indexed _____
 Filed _____
 Date of Washington, County of _____
 RECORDED _____
 of _____
 Request of _____
 in _____
 County Auditor _____
 Deputy _____

Notice of Mining Location



This diagram explains method of description of claim.

Notice of Mining Location

STATE OF WASHINGTON

Skamania COUNTY

McCoy Creek MINING DISTRICT

NOTICE IS HEREBY GIVEN, That the undersigned, having complied with the requirements of Chapter Six, Title thirty-two of the Revised Statutes of the United States, and the laws of the above State, and the local customs and regulations of said district,

has located and does hereby locate 1500 linear feet in length,

and 600 feet in width on the Brown + Livingston #10

lode, vein, ledge or deposit (or placer ground), situated in above State, County or Mining District, and further described as follows: Commencing at a post marked No. 1 at the Discovery Shaft (cut or tunnel), from thence

750 feet in a South
 direction to an end post marked No. 2, thence 300 feet in a EAST
 direction to a corner post marked No. 3, thence 1500 feet in a NORTH
 direction to a corner post marked No. 4, thence 600 feet in a West
 direction to a corner post marked No. 5, thence 1500 feet in a South
 direction to a corner post marked No. 6, thence 300 feet in a EAST
 direction to said end post No. 2; hereby locating and intending to claim 750
 feet in a North direction from discovery to the North
 end line, and 750 feet in the opposite direction from discovery to the

South end line, and 300 feet on each side of the middle of said lode or ledge, for the purpose of mining the same and claiming all surface rights, privileges and minerals, with all dips, spurs, angles and variations, and other rights granted by existing laws and customs. This claim is further described as follows:

SE 1/4 Sec 3 R 8 E T 10 N The South End line is contiguous with the North End line of the Brown + Livingston #10 The East Side line is contiguous with the West Side line of the Brown + Livingston #11 The West Side line is contiguous with the East Side line of the Brown + Livingston #9

This notice is placed at Discovery on post No. 1; posts are placed at each corner, and the name of this lode and date of location, are placed on all posts.

Located this 10 day of April, 1987

WITNESSES:

William C. Adams


Pop 181

DA Wright W.C. 98617
 Locators

State of Washington, County of Skamania

I, William C. Adams, do solemnly swear that I am a citizen of the United States of America (or have declared by intention to become such), and that I am acquainted with the mining ground described in this Notice of Location, and herein called the

Brown + Livingston #10 lode, ledge or claim; that I have opened up new ground on said claim to the extent and depth of ten feet, as required by the laws of the State of Washington, to-wit:




and sworn to before me this 27TH day of April, A.D. 1987
Shirley Ann Davis
 Notary Public in and for the State of Washington, residing at Stevens

Wash. _____
 Filed _____
 Mailed _____

Filed _____ Recorded _____
 Prepared _____ Paged _____
 State of Washington, County of _____
 RECORDED _____
 of _____
 Request of _____
 by _____
 County Auditor _____
 Deputy _____

Notice of Mining Location



Notice of Mining Location

STATE OF WASHINGTON

SKAMANIA COUNTY

McCoy Creek MINING DISTRICT

NOTICE IS HEREBY GIVEN, That the undersigned, having complied with the requirements of Chapter Six, Title thirty-two of the Revised Statutes of the United States, and the laws of the above State, and the local customs and regulations of said district,

has located and does hereby locate 1500 linear feet in length,

and 600 feet in width on the Brownish Livingston #11

lode, vein, ledge or deposit (or placer ground), situated in above State, County or Mining District, and further described as follows: Commencing at a post marked No. 1 at the Discovery Shaft (cut or tunnel), from thence

750 feet in a South
 direction to an end post marked No. 2, thence 300 feet in a East
 direction to a corner post marked No. 3, thence 1500 feet in a North
 direction to a corner post marked No. 4, thence 600 feet in a West
 direction to a corner post marked No. 5, thence 1500 feet in a South
 direction to a corner post marked No. 6, thence 300 feet in a East
 direction to said end post No. 2; hereby locating and intending to claim 750
 feet in a North direction from discovery to the North
 end line, and 750 feet in the opposite direction from discovery to the

South end line, and 300 feet on each side of the middle of said lode or ledge, for the purpose of mining the same and claiming all surface rights, privileges and minerals, with all dips, spurs, angles and variations, and other rights granted by existing laws and customs. This claim is further described as follows: SW 1/4 Sec. 2 RBE T10N The South

End line is contiguous with the North End line of the Brown Livingston #6 The East side line is contiguous with the West side line of the Brown Livingston #12 The West side line is contiguous with the East side line of the Brown Livingston #10

This notice is placed at Discovery on post No. 1; posts are placed at each corner, and the name of this lode and date of location, are placed on all posts.

Located this 10 day of April, 1987

WITNESSES:

William Adams

Robert 184


Dallanpit WA. 98617

Locators

State of Washington, County of SKAMANIA ss.

I, William Adams, do solemnly swear that I am a citizen of the United States of America (or have declared by intention to become such), and that I am acquainted with the mining ground described in this Notice of Location, and herein called the

Brown Livingston #11
 lode, ledge or claim; that I have opened up new ground on said claim to the extent and depth of ten feet, as required by the laws of the State of Washington, to-wit:




Notary Public in and for the State of Washington, residing at STEVENSON
 sworn to before me this 27th day of APRIL A.D. 1987
 Shirley Ann Stevenson

Index _____
 Filed _____
 Mailed _____

Filed _____ Recorded _____
 Prepared _____ Paged _____
 State of Washington County of _____
 RECORDED _____
 of _____
 Request of _____

 County Auditor _____
 Deputy _____

Notice of Mining Location



This diagram explains method of description of claim.

Notice of Mining Location

STATE OF WASHINGTON

SKAMAWIA COUNTY

McCoy Creek MINING DISTRICT

NOTICE IS HEREBY GIVEN, That the undersigned, having complied with the requirements of Chapter Six, Title thirty-two of the Revised Statutes of the United States, and the laws of the above State, and the local customs and regulations of said district,

has located and does hereby locate 1500 linear feet in length, and 600 feet in width on the Brown Livingston #12

lode vein, ledge or deposit (or placer ground), situated in above State, County or Mining District, and further described as follows: Commencing at a post marked No. 1 at the Discovery Shaft (cut or tunnel), from thence

750 feet in a South direction to an end post marked No. 2, thence 300 feet in a EAST direction to a corner post marked No. 3, thence 1500 feet in a North direction to a corner post marked No. 4, thence 600 feet in a West direction to a corner post marked No. 5, thence 1500 feet in a South direction to a corner post marked No. 6, thence 300 feet in a EAST direction to said end post No. 2; hereby locating and intending to claim 750 feet in a North direction from discovery to the North end line, and 750 feet in the opposite direction from discovery to the

South end line, and 300 feet on each side of the middle of said lode or ledge, for the purpose of mining the same and claiming all surface rights, privileges and minerals, with all dips, spurs, angles and variations, and other rights granted by existing laws and customs. This claim is further described as follows: SW 1/4 Sec 2 R8E T10N the South End

line is contiguous with the North End line of
the Brown Livingston #5 the West Side line
is contiguous with the East Side line of the
Brown Livingston #11

This notice is placed at Discovery on post No. 1; posts are placed at each corner, and the name of this lode and date of location, are placed on all posts.


Located this 10 day of April, 1987

WITNESSES:

William C. Adams
Robert C. Adams
D. C. Adams Locators

State of Washington, County of SKAMAWIA

I, William C. Adams, do solemnly swear that I am a citizen of the United States of America (or have declared by intention to become such), and that I am acquainted with the mining ground described in this Notice of Location, and herein called the Brown Livingston #12 lode, ledge or claim; that I have opened up new ground on said claim to the extent and depth of ten feet, as required by the laws of the State of Washington, to-wit:



Subscribed and sworn to before me this 27th day of APRIL, A. D. 1987
Shirley Ann Davis
 Notary Public in and for the State of Washington, residing at STEVENSON

Registered _____
 Indexed _____
 Filed _____
 Mailed _____