

102277

BOOK 6/5 PAGE 17

State of Washington
DEPARTMENT OF NATURAL RESOURCES
BUREAU OF SURVEYS AND MAPS
LAND CORNER RECORD

28	27
33	34

Skamania County

T 6 N, R 5 E, W.M.

Corner Code No. V-13

Segregated Surveys:

Name: n/a

Corner Number: n/a

1. History of Corner Establishment and Subsequent Restoration:

Originally established in 1909 by GLO Surveyor, C. Frank Rhodes, with a marked stone and 4 dead bearing trees.

No subsequent restoration found.

FILED FOR RECORD
SKAMANIA CO. WASH
BY

Dec 1 12 PM '86

2. Description of Evidence Found:

GLO stone with proper notches.

40" fir snag of N62E 44.4 feet (slope) with visible scribe.

38" hemlock stub at S24E 7.0 feet (hor.) with faint scribe.

22" rotted hemlock stub at S50W 29 feet (hor.).

30" fir snag at N76W 20 feet (hor.) with faint scribe.

AUDITOR
GARY H. OLSON

3. Describe Monument, Accessories and Corollary Data to Perpetuate this Corner Location.
Diagram corner and indicate meridian and reference to map of record. Surveyor's Field
Book No. 601.07, Page No. 44. Date of work June 11, 1986.

Replaced original stone with DNR aluminum monument with stamped cap.

See reverse side for corner diagram.

SURVEYOR'S CERTIFICATE

[Seal]

This corner record correctly represents work
performed by me or under my direction in compliance
with the provisions of Chapter 50, Laws of 1973.
Date: November 19, 1986

H. Thomas Laird Jr.
Signature

21490
Certificate No.



AUDITOR'S CERTIFICATE

Filed for record this _____ day of _____ 19 _____ at _____ M.
In Book _____ of _____ at page _____ at the request
of Washington State Department of Natural Resources.


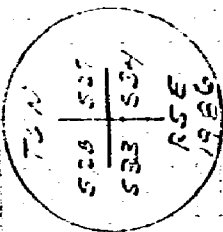
Registered _____
Indexed _____
Filed _____
Mailed _____

County Auditor

6-11-86

Bressler
Holin

44



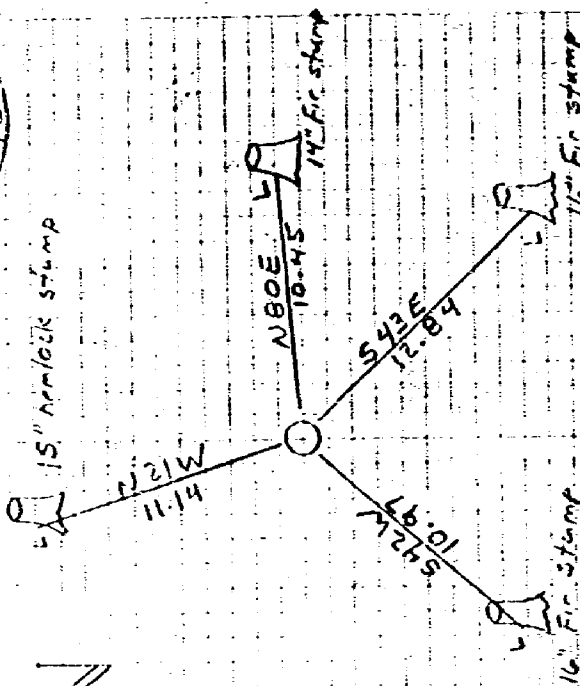
15" hemlock stump

Section Corner
28.07
33.34 TAN RSE

Found 12x9x9 stone with all 3 L's
notches.

Found:

- 40" fir snag @ N62E 44.4' (slope) w/ v. scribe.
- 38" hemlock stub @ S24E, 7' (hor) w/ faint scribe
- 22" rotted hem stub @ S50W, 29' (hor)
- 30" fir snag @ N76W, 20' (hor) w/ faint scribe



Set DNR Alum. mon. w/ stamped cap in
place of original stone, in clearing for
photo target. Placed stone on south side
of monument.

102277

BOOK 6/5 PAGE 17

State of Washington
DEPARTMENT OF NATURAL RESOURCES
BUREAU OF SURVEYS AND MAPS
LAND CORNER RECORD

28	27
33	34

Skamania County

T 6 N, R 5 E, W.M.

Corner Code No. V-13

Segregated Surveys:

Name: n/a

Corner Number: n/a

1. History of Corner Establishment and Subsequent Restoration:

Originally established in 1909 by GLO Surveyor, C. Frank Rhodes, with a marked stone and 4 dead bearing trees.

No subsequent restoration found.

FILED FOR RECORD
SKAMANIA CO. WASH
BY TOM LAIRD

Dec 1 1 22 PM '86

2. Description of Evidence Found:

GLO stone with proper notches.

40" fir snag of N62E 44.4 feet (slope) with visible scribe.

38" hemlock stub at S24E 7.0 feet (hor.) with faint scribe.

22" rotted hemlock stub at S50W 29 feet (hor.).

30" fir snag at N76W 20 feet (hor.) with faint scribe.

AUDITOR
GARY M. OLSON

3. Describe Monument, Accessories and Corollary Data to Perpetuate this Corner Location.
Diagram corner and indicate meridian and reference to map of record. Surveyor's Field Book No. 601.07, Page No. 44. Date of work June 11, 1986.

Replaced original stone with DNR aluminum monument with stamped cap.

See reverse side for corner diagram.


SURVEYOR'S CERTIFICATE

[Seal]

This corner record correctly represents work performed by me or under my direction in compliance with the provisions of Chapter 50, Laws of 1973.
Date: November 19, 1986

Signature

21490
Certificate No.

**AUDITOR'S CERTIFICATE**

Filed for record this _____ day of _____ 19____ at _____ M.
In Book _____ of _____ at page _____ at the request
of Washington State Department of Natural Resources.

Registered _____
Indexed _____
Abstracted _____
Filed _____
Mailed _____

County Auditor