

102275

BOOK 6/5 PAGE 13

State of Washington
DEPARTMENT OF NATURAL RESOURCES
BUREAU OF SURVEYS AND MAPS
LAND CORNER RECORD

1/4
28 | 27

Skamania County

T 6 N, R 5 E, W.M.

Corner Code No. T-13

Segregated Surveys:

Name: n/a

Corner Number: n/a

1. History of Corner Establishment and Subsequent Restoration:

Originally established in 1909 by GLO surveyor C. Frank Rhodes with a marked stone and 2 dead bearing trees.

No subsequent restoration found.

FILED FOR RECORD
SKAMANIA CO. WASH
BY

Dec 1 1 20 PM '86

2. Description of Evidence Found:

GLO stone marked 1/4 (closed four).
34" fir stub at N47E 28 feet with visible scribe.
45" fir snag at N46W 14 feet with visible scribe.

AUDITOR
GARY H. OLSON

3. Describe Monument, Accessories and Corollary Data to Perpetuate this Corner Location. Diagram corner and indicate meridian and reference to map of record. Surveyor's Field Book No. 601.07A, Page No. 57. Date of work July 29, 1986.

Replaced original stone with a DNR aluminum monument with stamped cap.

See reverse side for corner diagram.

SURVEYOR'S CERTIFICATE

This corner record correctly represents work performed by me or under my direction in compliance with the provisions of Chapter 50, Laws of 1973.
Date: November 19, 1986.

Signature

H. Thomas Laird Jr.

21490
Certificate No.

[Seal]



AUDITOR'S CERTIFICATE

Filed for record this _____ day of _____ 19 _____ at _____ M.
In Book _____ of _____ at page _____ at the request
of Washington State Department of Natural Resources.

County Auditor

Registered ☒
Indexed ☒
Filed ☒

GLO SURVY of 1909

40.00 Set basalt stone 15x10x10 w/

= 1/4 on north face.

28" dead fir N50E 43L 22.4

40" dead fir N46W 22L 14.5

1/4 28/27 T6N R5E

Found 6x9x10 stone w/ 1/4 on north side



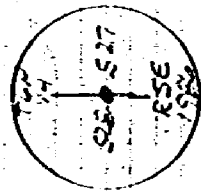
34" fir st46 BT @ N47E, 28' w/ vis. scribe.

45" fir 5099 BT @ N46W, 14' w/ vis. scribe

57
G01.07A

Land
Gordon
2 mch
Hawlin

7-29-86



N 25W, 77.2 Ft to photo 197 136

Set DNR Blum mon w/ cap 6" above ground. Placed original stone on west side of mon.

102275

BOOK 6/5 PAGE 13

State of Washington
DEPARTMENT OF NATURAL RESOURCES
BUREAU OF SURVEYS AND MAPS
LAND CORNER RECORD

1/4
28 | 27

Skamania County

T 6 N, R 5 E, W.M.

Corner Code No. T-13

Segregated Surveys:

Name: n/a

Corner Number: n/a

1. History of Corner Establishment and Subsequent Restoration:

Originally established in 1909 by GLO surveyor C. Frank Rhodes with a marked stone and 2 dead bearing trees.

No subsequent restoration found.

FILED FOR RECORD
SKAMANIA CO. WASH
BY TOM L. LERO

Dec 1 1 20 PM '86

AUDITOR
GARY M. OLSON

2. Description of Evidence Found:

GLO stone marked 1/4 (closed four).
34" fir stub at N47E 28 feet with visible scribe.
45" fir snag at N46W 14 feet with visible scribe.

3. Describe Monument, Accessories and Corollary Data to Perpetuate this Corner Location.
Diagram corner and indicate meridian and reference to map of record. Surveyor's Field
Book No. 601.07A, Page No. 57. Date of work July 29, 1986.

Replaced original stone with a DNR aluminum monument with stamped cap.

See reverse side for corner diagram.

SURVEYOR'S CERTIFICATE


[Seal]

This corner record correctly represents work performed by me or under my direction in compliance with the provisions of Chapter 50, Laws of 1973.
Date: November 19, 1986.

Signature

H. Thomas Laird Jr.

21490
Certificate No.



AUDITOR'S CERTIFICATE

Filed for record this _____ day of _____ 19 _____ at _____ M.
In Book _____ of _____ at page _____ at the request
of Washington State Department of Natural Resources.

County Auditor

Registered *S*
Indexed, *S*
Filed *S*