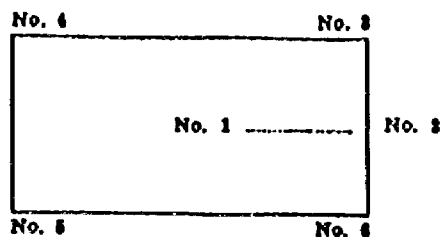


Indexed..... Recorded.....
 Compared..... Paged.....
 State of Washington, County of.....
 RECORDED.....
 Vol. of
 Page..... Request of.....
 19.....
 County Auditor.....
 Deputy.....
 Mail to.....
 Fee.....

Notice of Mining Location



This diagram explains method of description of claim.

Notice of Mining Location

STATE OF WASHINGTON

SKAMMAMIA COUNTY

MCOY Creek MINING DISTRICT

NOTICE IS HEREBY GIVEN, That the undersigned, having complied with the requirements of Chapter Six, Title thirty-two of the Revised Statutes of the United States, and the laws of the above State, and the local customs and regulations of said district,

has located and does hereby locate 1500 linear feet in length,

and 600 feet in width on the Lost Adams #1

lode, vein, ledge or deposit (or placer ground), situated in above State, County or Mining District, and further described as follows: Commencing at a post marked No. 1 at the Discovery Shaft (cut or tunnel), from thence

300 feet in a South
 direction to an end post marked No. 2, thence 300 feet in a EAST
 direction to a corner post marked No. 3, thence 1500 feet in a North
 direction to a corner post marked No. 4, thence 600 feet in a West
 direction to a corner post marked No. 5, thence 1500 feet in a South
 direction to a corner post marked No. 6, thence 300 feet in a EAST
 direction to said end post No. 2; hereby locating and intending to claim 300
 feet in a South direction from discovery to the South

end line, and 1200 feet in the opposite direction from discovery to the

North end line, and 300 feet on each side of the middle of said lode or ledge, for the purpose of mining the same and claiming all surface rights, privileges and minerals, with all dips, spurs, angles and variations, and other rights granted by existing laws and customs. This claim is further described as follows:

NE 1/4 Sec 10 R 8 E T 10 N Apx 1500' East of the USFS H#29 on the old Brown + Livingston Lead claim. South end line is the North Siderline of the LBM Mining Claims. With a Dip of 80° To the East and a Strike North and South.

This notice is placed at Discovery on post No. 1; posts are placed at each corner, and the name of this lode and date of location, are placed on all posts.

Located this 9th day of September 1986

WITNESSES:

William V. Adams

Pcty 184

Dallport, Wn. 98617

Locators

State of Washington, County of Skamania

I, William V. Adams, do solemnly swear that I am a citizen of the United States of America (or have declared by intention to become such), and that I am acquainted with the mining ground described in this Notice of Location, and herein called the Lost Adams

#1 lode, ledge or claim; that I have opened up new ground on said claim to the extent and depth of ten feet, as required by the laws of the State of Washington, to-wit Excavated 2' of new mat. and cut samples for assay.

William V. Adams


Subscribed and sworn to before me this 15th day of SEPTEMBER A. D. 1986

Shirley Ann Davis

STEVENSON

Registered S
 Indexed, v. S
 Indexed S
 Filmed
 Mailed

FILE FOR RECORD
 SSANAPAC, WASH
 WILLIAM V. ADAMS
 15 3 25 PM '86
 D. J. V. Up
 BARRY M. OLSON



Indexed..... Recorded.....
 Compared..... Paged.....
 State of Washington, County of

RECORDED

Vol. of
 Page Request of

..... 19.....
 County Auditor

..... Deputy

Mail to

Fee

Notice of Mining Location

No. 4 No. 8
 No. 1 No. 3
 No. 6 No. 9
 This diagram explains method of description of claim.

Notice of Mining Location

STATE OF WASHINGTON

SKAMANIA COUNTY

McCoy Creek MINING DISTRICT

NOTICE IS HEREBY GIVEN, That the undersigned, having complied with the requirements of Chapter Six, Title thirty-two of the Revised Statutes of the United States, and the laws of the above State, and the local customs and regulations of said district,

has located and does hereby locate 1500 linear feet in length,
 and 600 feet in width on the Port Adams #2

lode, vein, ledge or deposit (or placer ground), situated in above State, County or Mining District, and further described as follows: Commencing at a post marked No. 1 at the Discovery Shaft (cut or tunnel), from thence

1000 feet in a South
 direction to an end post marked No. 2, thence 300 feet in a East
 direction to a corner post marked No. 3, thence 1500 feet in a North
 direction to a corner post marked No. 4, thence 600 feet in a West
 direction to a corner post marked No. 5, thence 1500 feet in a South
 direction to a corner post marked No. 6, thence 300 feet in a East
 direction to said end post No. 2; hereby locating and intending to claim 1000
 feet in a South direction from discovery to the South

end line, and 500 feet in the opposite direction from discovery to the

North end line, and 300 feet on each side of the middle of said lode or ledge, for the purpose of mining the same and claiming all surface rights, privileges and minerals, with all dips, spurs, angles and variations, and other rights granted by existing laws and customs. This claim is further described as follows:

NE 1/4 Sec 10 T8E R8E with the South End line being contiguous with the North End line of the Port Adams #1 and the North end line being contiguous with the South End line of the Port Adams #3. being an extension of the same vein North & South & Adit to the East of 80°.

This notice is placed at Discovery on post No. 1; posts are placed at each corner, and the name of this lode and date of location, are placed on all posts.

Located this 1 day of Sept, 1986

WITNESSES:

William V Adams

Pobor 184

Davenport, Wa 98617

Locators

State of Washington, County of Skamania

I, William V Adams, do solemnly swear that I am a citizen of the United States of America (or have declared by intention to become such), and that I am acquainted with the mining ground described in this Notice of Location, and herein called the Port Adams #2

lode, ledge or claim; that I have opened up new ground on said claim to the extent and depth of ten feet, as required by the laws of the State of Washington, to-wit: Excavated 15' of New Adit in the South side of Granite Creek.



Subscribed and sworn to before me this 15th day of SEPTEMBER, A. D. 1986


William V Adams

Shirley Ann Davis

Notary Public in and for the State of Washington, residing at STEVENSON, Wash.

Indexed..... Recorded.....
Compared..... Paged.....
State of Washington, County of.....
RECORDED.....
Vol. of
Page..... Request of
..... 19.....
County Auditor
Deputy
Mail to
Fee

Notice of Mining Location



This diagram explains method of description of claim.

Notice of Mining Location

STATE OF WASHINGTON

SKANAWIA COUNTY

McCoy Creek MINING DISTRICT

NOTICE IS HEREBY GIVEN, That the undersigned, having complied with the requirements of Chapter Six, Title thirty-two of the Revised Statutes of the United States, and the laws of the above State, and the local customs and regulations of said district,

has located and does hereby locate 1500 linear feet in length, and 600 feet in width on the Post Adams # 3

lode, vein, ledge or deposit (or placer ground), situated in above State, County or Mining District, and further described as follows: Commencing at a post marked No. 1 at the Discovery Shaft (cut or tunnel), from thence

1500 feet in a South
direction to an end post marked No. 2, thence 300 feet in a East
direction to a corner post marked No. 3, thence 1500 feet in a North
direction to a corner post marked No. 4, thence 600 feet in a West
direction to a corner post marked No. 5, thence 1500 feet in a South
direction to a corner post marked No. 6, thence 300 feet in a East

direction to said end post No. 2; hereby locating and intending to claim 1500 feet in a South direction from discovery to the South

end line, and 00 feet in the opposite direction from discovery to the North end line, and 300 feet on each side of the middle of

said lode or ledge, for the purpose of mining the same and claiming all surface rights, privileges and minerals, with all dips, spurs, angles and variations, and other rights granted by existing laws and customs. This claim is further described as follows: SW 1/4 Sect. 3 R8E T10N with the South end

line being contiguous with the North end line of the Post Adams # 2. W. A dip of 80° to the East + A strike of North + South.

This notice is placed at Discovery on post No. 1; posts are placed at each corner, and the name of this lode and date of location, are placed on all posts.

Located this 1 day of Sept 1986

WITNESSES:

William C Adams


Poplar 184

Dalhart, Wa. 98617
Locators

State of Washington, County of SKANAWIA

I, William C Adams, do solemnly swear that I am a citizen of the United States of America (or have declared by intention to become such), and that I am acquainted with the mining ground described in this Notice of Location, and herein called the Post Adams # 3

lode, ledge or claim; that I have opened up new ground on said claim to the extent and depth of ten feet, as required by the laws of the State of Washington, to-wit: N/A



Subscribed and sworn to before me this 15th day of SEPTEMBER A. D. 1986

Shirley Ann Davis
Notary Public in and for the State of Washington, residing at STEVENSON, Wash.