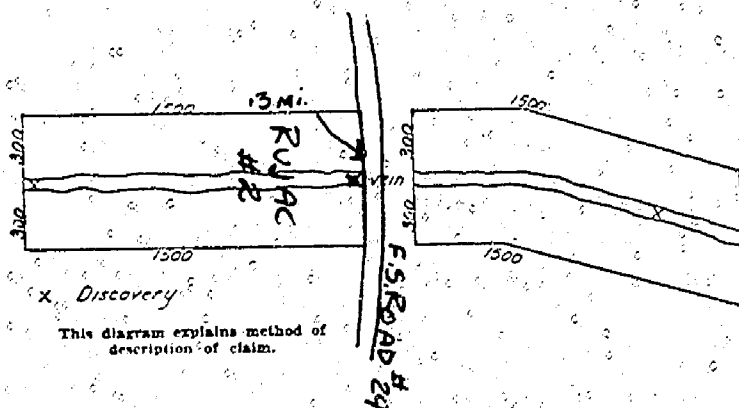


## Notice of Mining Location



WASHINGTON State  
SKAMANIA County  
MCCOY CREEK Mining District

NOTICE IS HEREBY GIVEN That the undersigned, having complied with the requirements of Chapter six of Title thirty-two of the Revised Statutes of the United States, and the laws of the above State, and the local customs and regulations of said District, ha S located and do

hereby locate 1500 linear feet in length, and 600 feet in width on the

RUJAC NO. 2 lode, vein, ledge or deposit (or placer ground), situated in the above State, County and Mining District, and further described as follows: Commencing at a post marked No. 1 at the Discovery shaft (cut or tunnel),

from thence 1500 feet in a WESTERLY (291°) direction to an end post marked

No. 2, thence 600 feet in a SOUTHERLY (201°) direction to a corner post marked

No. 3, thence 1500 feet in a EASTERLY (111°) direction to a corner post marked

No. 4, thence 600 feet in a NORTHERLY (21°) direction to a corner post marked

No. 5, thence feet in a direction to a corner post marked

No. 6, thence feet in a direction to said end post No. 2;

hereby locating and intending to claim 1500 feet in a WESTERLY

direction from discovery to the WEST end line.

and 1500 feet in the opposite direction from discovery to the EAST

end line and 300 feet on each side of the middle of said lode

or ledge, for the purpose of mining the same and claiming all surface rights, privileges, and minerals, with all dips, spurs, angles and variations, and other rights granted by existing laws and customs.

This claim is further described as follows:

E1/2 OF SE1/4 OF SE1/4 10N. 8E. SEC. 34 MCCOY CREEK DRAINAGE.

FROM THE CENTER LINE, EAST END OF RUJAC #2 IN A WESTERLY DIRECTION,

ON FOREST SERVICE ROAD #29 IS THE 13 MILE MARKER THAT IS APPROX. 36 ft.

FROM THE CENTER LINE.

This notice is placed at Discovery on post No. 1; posts are placed at each corner, and the name of this lode, and date of location, are placed on all posts.

Relocated 22nd day of JULY A. D. 1985  
Located 1st day of October A. D. 1979.


RUJAC MINING CO.

BY, RUSSELL WOODWARD (AGENT)

*Russell Woodward*

Locators.

WITNESSES:



Registered

Indexed, Dir

Indirect

Filmed

X Mailed

STATE OF IDAHO,

SS.

County of \_\_\_\_\_

I, \_\_\_\_\_, do solemnly swear that I am a citizen of the United States of America (or have declared my intention to become such) and that I am acquainted with the mining ground described in the notice of location, and herein called

the \_\_\_\_\_ lode, ledge or claim; that the ground and claim herein described, or any part thereof, has not, to the best of my knowledge and belief, been located according to the laws of the United States and this State, or if so located, that the same has been abandoned or forfeited by reason of failure of such former locators to comply in respect thereto with the requirements of said laws; and (in case of quartz claims) that I have opened up new ground to the extent or depth of ten feet, as required by the laws of the State of Idaho.

Subscribed and sworn to before me this \_\_\_\_\_ day of \_\_\_\_\_, 19\_\_\_\_.

Notary Public in and for said County and State of Idaho.

STATE OF WASHINGTON,

SS.

County of \_\_\_\_\_ SKAMANIA

I, RUSSELL A. WOODWARD, do solemnly swear that I am a citizen of the United States of America (or have declared my intention to become such), and that I am acquainted with the mining ground described in this notice of location, and herein called the BULIAC lode, ledge, or claim; that I have opened up new ground on said


claim to the extent and depth of ten feet, as required by the laws of the State of Washington, to-wit:

TEST 20ft. DOWN EDGE OF LOAD.

Subscribed and sworn to before me this 22 day of July, 1985.

Notary Public in and for the State of Washington, residing at NORTH BONNEVILLE Wash.

*Ray M. Olson*



STATE OF WASHINGTON,

COUNTY OF SKAMANIA

THIS DOCUMENT WAS FILED BY \_\_\_\_\_

OF Russell A. WoodwardAT 11:45 P.M. 7/22 1985

RECORDED IN BOOK \_\_\_\_\_

PAGE 119

COUNTY AUDITOR

DEPUTY