
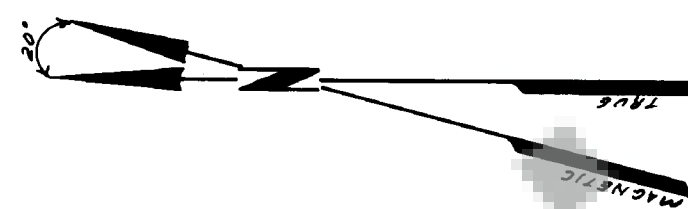



LEGEND

- SET 2 1/2" X 30" ALUM. PIPE WITH A 2 1/2" ALUM. CAP WITH A MAGNET
SEE LAND CORNER RECORD FORM FOR EVIDENCE AND ACCESSORIES
- LINE POSTED WITH 6' ORANGE POLYMER POSTS WITH DECAL 54-2
- SET POST WITH LOCATION TAG
- BI-P3 FIELD BOOK & PAGE NUMBER

HISTORY OF SURVEYS

THE H.E.S. WAS ORIGINALLY PERFORMED BY FOREST SERVICE SURVEYOR
FREDERICK W. RASE MAY 15-17, 1916. THE FIRST STANDARD PARALLEL NORTH
WAS ORIGINALLY SURVEYED BY DEPUTY JACOB RICHARDSON IN OCT. 1892
UNDER CONTRACT 383.

**AUDITOR'S CERTIFICATE**

FILED FOR RECORD THIS 16TH DAY OF JULY
1985 AT 2:00 PM IN BOOK 2
SURVEY PAGE 182 AT THE REQUEST OF
BISHOP SURVEYING
Witnessed by Larry D. Bishop, Reg. Land Surveyor No. 16337
COUNTY AUDITOR

U.S.F.S.

RASE N 89-36E 9.86 ch.

N 89-47-42E 652.31'

COR. NO. 3
BI-P7COR. NO. 4
BI-P5

N 30-06-38W 1251.13'
RASE N 30-07W 1894 ch.
U.S.F.S.

U.S.F.S.
RASE S 29-11E 1898 ch.
(BASIS OF BEARINGS)
N 29-11-00W 1252.57'

ROAD 86
H. E. S. No. 234 (PRIVATE)

LUSH CREEK

1/4
RASE 1.80 ch.
COR. NO. 1
BI-P2
PARALLEL
N 89-11-39W 635.48'
RASE N 89-12W 9.62 ch.
U.S.F.S.

STANDARD

COR. NO. 2
BI-P10
FIRST
RASE 28.26 ch.

THIS CORNER RESTORED PER
5-44 OF MANUAL OF SURVEYING
INSTRUCTIONS-1973

SURVEYOR'S CERTIFICATE

THIS MAP CORRECTLY REPRESENTS A SURVEY
MADE BY ME OR UNDER MY DIRECTION IN
CONFORMANCE WITH THE REQUIREMENTS OF THE
SURVEY RECORDING ACT AT THE REQUEST OF
U.S.D.A. FOREST SERVICE SHAMANIA CO.



I, LARRY D. BISHOP A REGISTERED LAND SURVEYOR IN THE STATE OF
WASHINGTON HEREBY CERTIFY THAT THIS PLAT AND THE NOTES HEREON
ARE A CORRECT REPRESENTATION OF A SURVEY I PERFORMED
DURING JUNE 1985 AT THE REQUEST OF THE U.S.D.A. FOREST
SERVICE IN ACCORDANCE WITH THE STATUTES OF THE STATE OF
WASHINGTON AND THE ARTICLES OF MY CONTRACT.

Larry D. Bishop
REGISTERED LAND SURVEYOR NO. 16337

PLAT OF SURVEY

CHUM CADASTRAL SURVEY

U.S.D.A. FOREST SERVICE REGION 6
GIFFORD PINCHOT NATIONAL FOREST

CONTRACT NO. 40-05K3-5-697

H.E.S. NO. 234 IN SECTION 35, T. 5 N., R. 9 E., W. M. (UNSURVEYED)
SHAMANIA CO. WASH.

BISHOP SURVEYING, INC.

P.O. BOX 729 HOOD RIVER, ORE. 97031
(503) 386-5122
SCALE 1" = 100'
DATE JUNE 27, 1985
PROJECT NO. 85003