

## EASEMENT AMENDMENT

THIS EASEMENT AND AMENDMENT is made and entered into this 12th day of June, 1985, by and between the STATE OF WASHINGTON acting by and through the Department of Natural Resources, herein called the "State," S.D.S. COMPANY, of Bingen, Washington and LONGVIEW FIBRE COMPANY, a Delaware corporation, herein called "S.D.S." and "Longview," with reference to the following facts:

- A. On the 7th day of November, 1984, S.D.S., Longview and the State entered into an easement exchange hereinafter called Original Easement, which was recorded in the records of Skamania County, Washington, on the 26th day of November, 1984, in Volume 84 of Deeds, pages 98-127 under Auditor's File No. 98520, and in the records of Klickitat County, Washington, on the 10th day of December, 1984, in Volume 229 of Deeds, pages 67-96 under Auditor's File No. 196474, and in the records of Clark County, Washington, on the 27th day of December, 1984, on pages 163-192 under Auditor's File No. 3412270113.
- B. The State, S.D.S., and Longview desire hereby to amend the Easement so as to delete certain roads therefrom and to revise certain exhibits to more accurately show the road locations and correct errors therein.

NOW THEREFORE, the State, S.D.S., and Longview mutually agree as follows:

1. There is hereby deleted from the Easement above described that certain road as shown in lavender on the attached Exhibit A, over and across the NW $\frac{1}{4}$ NW $\frac{1}{4}$ , Section 3, Township 2 North, Range 7 East, W.M., in Skamania County, Washington. The legal description on Exhibit B-4 of the Original Easement is hereby revised to reflect this deletion.
2. There is hereby deleted from the Easement above described that certain road as shown in lavender on the attached Exhibit B over and across the N $\frac{1}{2}$ NW $\frac{1}{4}$ , Section 9, Township 6 North, Range 10 East, W.M., in Klickitat County, Washington.
3. There is hereby deleted from the Easement above described that certain road as shown in lavender on the attached Exhibit C, over and across a portion of the SE $\frac{1}{4}$ SW $\frac{1}{4}$ , Section 11, Township 4 North, Range 10 East, W.M., as in Klickitat County, Washington.
4. Exhibit A-17 of the Original Easement is hereby revised to show more accurately the road location in the SE $\frac{1}{4}$ NE $\frac{1}{4}$ , and W $\frac{1}{2}$ SE $\frac{1}{4}$ , Section 35, Township 5 North, Range 11 East, W.M. The revised location is shown in green and the original location herein deleted is shown in brown on the attached Exhibit D.
5. Exhibit A-3 of the Original Easement is hereby revised to show more accurately the road location in the N $\frac{1}{2}$ NE $\frac{1}{4}$  and NE $\frac{1}{4}$ NW $\frac{1}{4}$ , Section 9, Township 2 North, Range 7 East, W.M. The revised location is shown in orange and the original location herein deleted is shown in brown on the attached Exhibit A.
6. Except as herein expressly amended, the Original Easement is hereby confirmed and ratified and remains in full force and effect.

IN WITNESS WHEREOF, the parties hereto have executed this instrument, in duplicate, to become effective as of the day and year first above written.

S.D.S. COMPANY


By

John F. Clancy

REAL ESTATE EXCISE TAX  
JUN 26 1985

PAID

Wilma Cornwall  
SKAMANIA COUNTY TREASURER



Registered S  
Indexed, air  
Indirect 0  
Filed 0  
X Mailed 0

Transaction in compliance with County subdivision ordinances, Skamania County Auditor - BY: 380

LONGVIEW FIBRE COMPANY

By W. Lee Robinson Title  
VICE PRESIDENT-TIMBER

Attest Brian J. Boyle



STATE OF WASHINGTON  
DEPARTMENT OF NATURAL RESOURCES

Brian J. Boyle  
Commissioner of Public Lands

Affix Seal of Commissioner  
of Public Lands

App. No. 2085  
400501  
APPROVED  
FPM SECTION  
DATE 6/3/85

STATE OF Wash.  
County of Cowlitz } SS

On this 21st day of May, 1985, before me personally  
appeared W. Lee Robinson  
and Brian J. Boyle, to me known to be  
the V.P. - Timber and Secretary  
respectively, of Longview Fibre Company,  
the corporation that executed the within and foregoing instrument, and acknowledged said  
instrument to be the free and voluntary act and deed of said corporation, for the uses and  
purposes therein mentioned, and on oath stated that they were authorized to execute said  
instrument and that the seal affixed is the corporate seal of said corporation.

IN WITNESS WHEREOF, I have hereunto set my hand and affixed my official seal the day  
and year first above written.




Brian J. Boyle  
Notary Public in and for the State of  
Washington, residing at Bellevue.

STATE OF WASHINGTON )

County of Stikine

On this 28th day of May, in the year 1985, before me  
personally appeared John L. Cheney, known to me to be one of the  
(Partner's Name)  
partners in the partnership of SDS Company  
(Name of Partnership)

and the partner or one of the partners who subscribed said partnership name to the  
foregoing instrument, and acknowledged to me that he executed the same in said partnership  
name.



John L. Cheney  
Signature  
Partner  
Title


Christy M. Terble  
Notary Public in and for the State of  
Washington, residing at White Salmon.

STATE OF WASHINGTON )  
COUNTY OF THURSTON ) ss

On this 12<sup>th</sup> day of June, 1985, before me personally appeared BRIAN J. BOYLE, to me known to be the Commissioner of Public Lands, and ex officio administrator of the Department of Natural Resources of the State of Washington, the Department that executed the within and foregoing instrument on behalf of the State of Washington, and acknowledged said instrument to be the free and voluntary act and deed of the State of Washington for the uses and purposes therein mentioned, and on oath stated that he was authorized to execute said instrument and that the seal affixed is the official seal of the Commissioner of Public Lands for the State of Washington.

IN WITNESS WHEREOF, I have hereunto set my hand and seal the day and year set forth above.

Sandra S. Gandy  
Notary Public in and for the State of  
Washington, residing at Olympia.



STATE OF WASHINGTON )  
COUNTY OF SKAMANIA ) ss

I HEREBY CERTIFY THAT THE WITHIN

INSTRUMENT OF WRITING FILED BY  
DEPARTMENT OF NAT'L RESOURCES  
PUBLIC LANDS BUILDING GW-21

OF OLYMPIA, WA 98504

AT 3:55 PM JUNE 26 1985

WAS RECORDED IN BOOK 84

DEED ATTACH 692

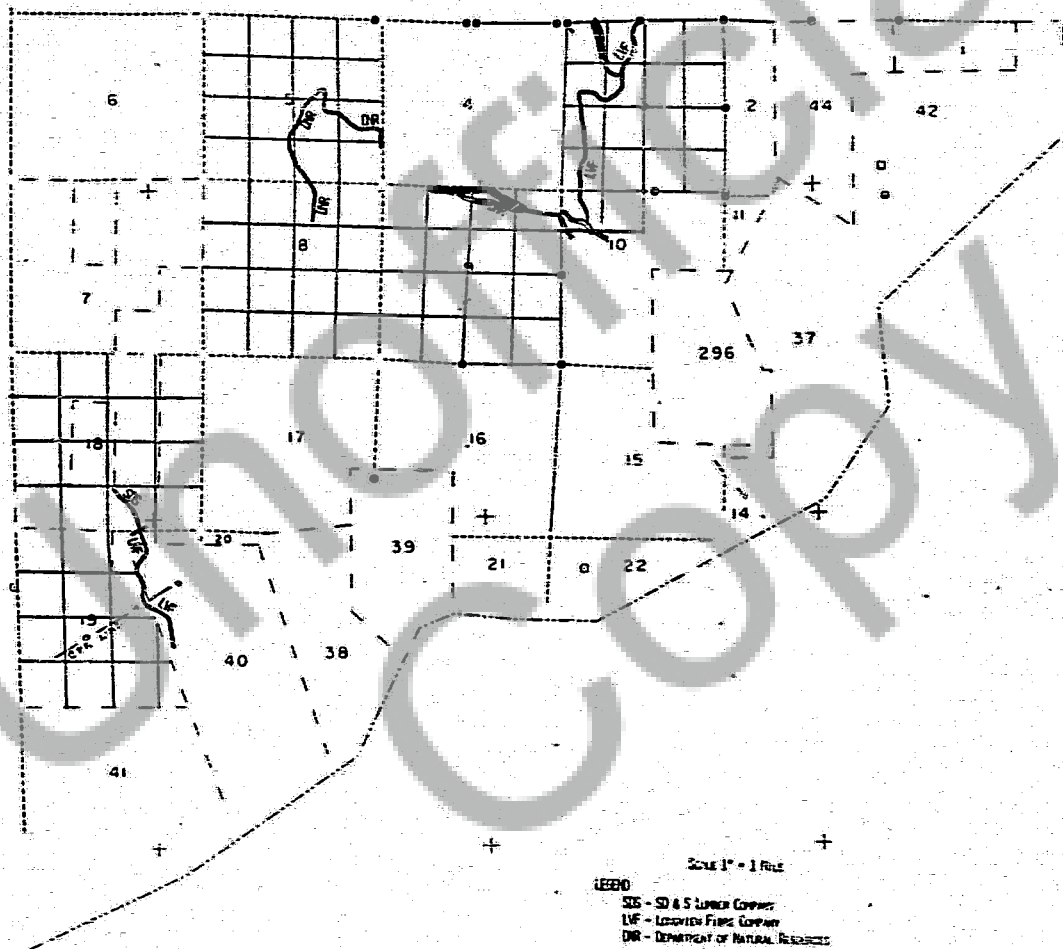
RECORDS OF SKAMANIA COUNTY WITH

J. M. Olson

COUNTY AUDITOR

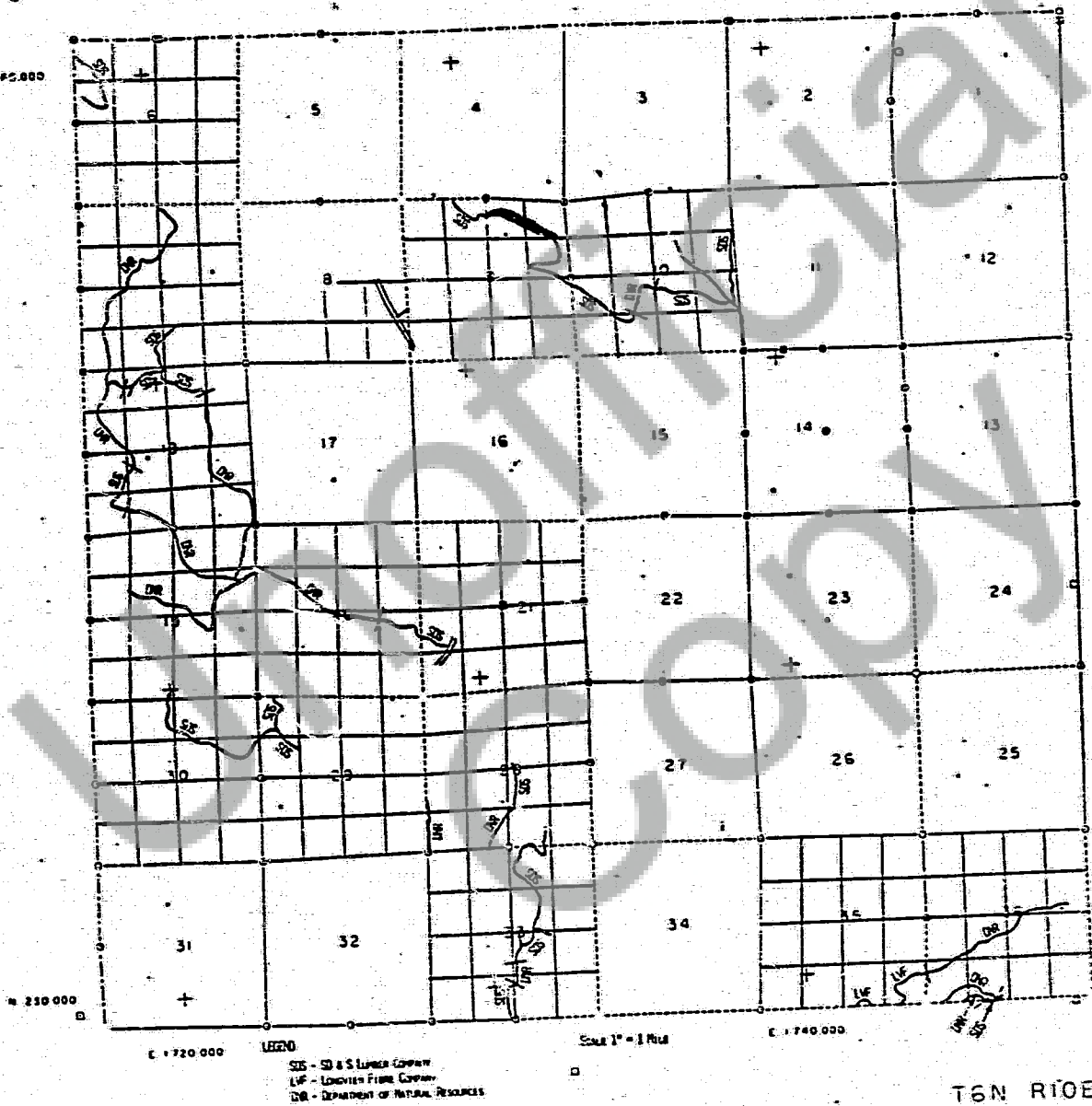
A. N. [Signature] DEPUTY





T2N R7E

EXHIBIT A



T6N R10E

EXHIBIT B



Scale 1" = 1 Mile  
 15000  
 SS - S & S Upper Corner  
 SS - S & S Lower Corner  
 DR - DEPARTMENT OF NATURAL RESOURCES  
 T4N R10E

DETAIL

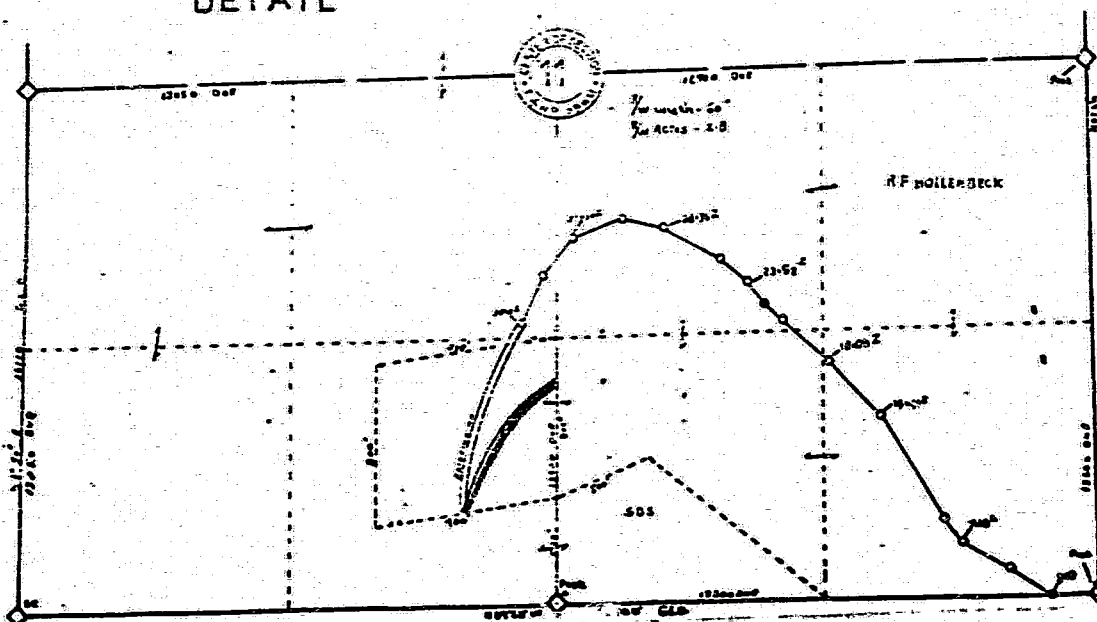
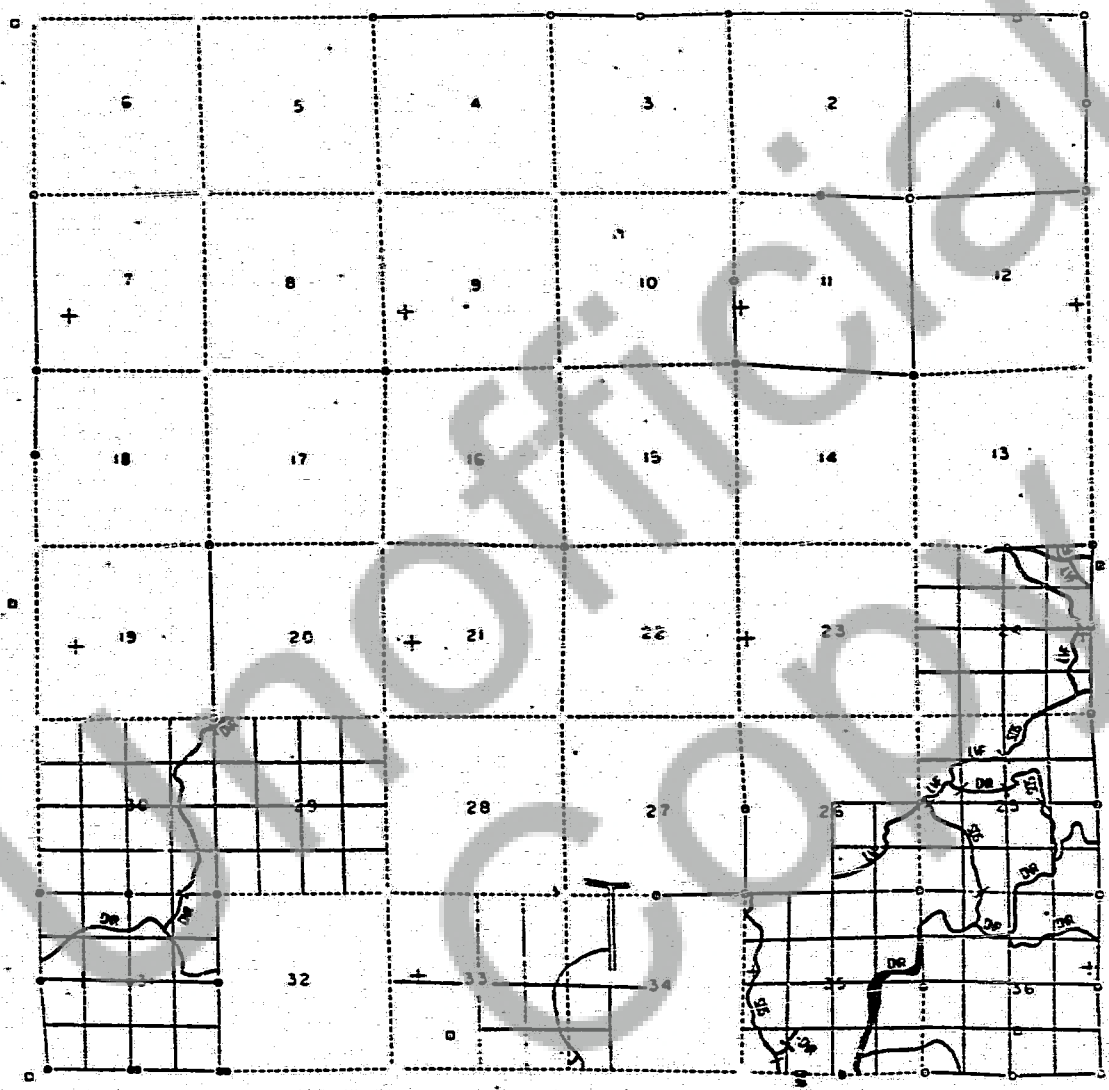


EXHIBIT C



LEGEND  
SS - S. S. Lumber Company  
LF - Lumber Firm Company  
DR - Department of Natural Resources

Scale 1" = 1 Mile

T5N R11E

EXHIBIT D